


Assessor's Plat-Book for Blue Creek Township, No. 16

NAME OF OWNER	Number of Acs.	DESCRIPTION						Value of Land.	Value of Improvements.	Value of Fence and Improvements.
			1	2	3	4	5			
Bellar Solomon		Cor 1/4 Sec	19	20	10	80	1020	500	1520	
Syphers Adam		Npt 1/4 Sec	11	10	1	50	540	330	1170	
		Sec Sw	11	11	11	40	600	75	675	
Lee Nathan		Sw Sw	11	11	11	30	450	75	525	
Thamson Elizabeth		Sw cor 1/4 Sec	11	11	1	10	155	125	280	
Grant John and Mariah		Sw Sw	11	11	11	40	600	200	800	
Roy Anna B		Se Sw	11	11	11	40	620	210	830	
Beatty Alta A		Spt Sw Sec	11	11	11	24	310	110	420	
		Npt Sw Sec	11	11	11	24	340	280	620	
Bucke John		Cor cor Sec	11	11	11	48	720	210	930	
Tindall Heirs		Sw cor Sec	11	11	11	80	1150	300	1450	
McDaniel Perry		Cor Sw	11	11	11	30	1240	425	1665	
Lee Galop		Sw Sw	11	11	11	40	560	175	735	
Gage James		Sw Sw	11	11	11	40				

Section No. 19

Congressional Township No. 26, R. 15

Scale—Forty rods to an inch, or ten rods to a space, Congress Land, which is one mile square for a section.
Number of acres in this section, according to the United States Survey, _____



Nathan
Roe
30 Ac

Adam Sypfers
40 Ac

Adam
Sypfers
56 Ac

Solomon
Hettar
81 Ac

Elizabeth
Latham
10

John and Mariah
Yant
40 Ac

Anny B.
Ray
40 Ac

Altha A. Beaty

Calop Roe
40 Ac

Perry
McDaniel
50 Ac

Gindall
Haies

John
Burke
48

James Gage
40 Ac

80 Ac


Assessor's Plat-Book for Bluebird Township, No. 26

NAMES OF OWNERS	Number of Pts.	DESCRIPTION	Section	Township	Range	Acres	Municipality	Value of	Value of	Value of
								Land	Improvements	Improvements
Young John		Npt Ne Ne	20	24	15	29		975	150	475
J. J. Daly		W/2 Ne	11	11	11	87		1240	577	1740
Wagers Amos		N/2 Nw	11	11	11	88		1020	590	1410
Cartling George		S/2 Nw	11	11	11	89		1370	425	1845
		Npt W/2 Sw	11	11	11	20		920	100	420
Jones G B		Spt W/2 Sw	11	11	11	60		950	415	1345
Scheand George		Ne Sw	11	11	11	89	50	415	260	675
		Npt Se	11	11	11	27	50	412	175	335
Grant Foreman		Npt Sw	4	11	11	29	50	940	110	450
		Npt Se Sw	11	11	11	22	50	940	110	450
Grant Foreman		Spt Se Sw	11	11	11	50				
		Spt Sw Se	11	11	11	81		900	150	1050
Holmes A W		Npt E/2 Se	11	11	11	70		1100	920	1500
Smiger Mat		Spt E/2 Se	11	11	11	6		100	50	150
Holmes A W		Npt E/2 Ne				56		390	520	1500

Section No. 20

Congressional Township No. 26 R. 15

Scale—Forty rods to an inch, or ten rods to a space, Congress Land, which is one mile square for a section.
Number of acres in this section, according to the United States Survey.




Assessor's Plat-Book for Blue Creek Township, No. 26

NAMES OF OWNERS	Number on Plat.	DESCRIPTION.	Section.	Township.	Range.	Acres.	Hundredths.	Value of Land.	Value of Improvements.	Value of Land and Improvements.
Lagne John		E 1/2 Ne	21	26	15	80		1280	600	1880
Campbell Sylvester		W 1/2 Ne	11	11	11	80		1200	280	1480
Young John		Sw	11	11	11	160		2560	550	3110
Holmes A W		W 1/2 Sw	11	11	11	80		1280	160	1440
Mattar W L		E 1/2 Sw	1	11	11	80		1280	280	1560
Gindall Henry		W 1/2 Se	11	11	11	80		1280	345	1625
Gindall Henry		Ne Se	11	11	11	80		620	100	720
Mattar Davidson		Se Se	11	11	11	80		640	200	840

Section No. 21

Congressional Township No. 26 R. 15

Scale—Forty rods to an inch, or ten rods to a space, Congress Land, which is one mile square for a section.
Number of acres in this section, according to the United States Survey.



Assessor's Plat-Book for Blue Creek Township, No. 20

NAME OF OWNER	Description	Sec	Township	Range	Meridian	Value of Land	Value of Improvements	Value of Land and Improvements
Wood Sylvanus	Ne Ne	22	2015	97		1140	400	1840
	Ne Sw	10	"	90		500	60	560
Yager John	Sw Sw	10	"	90		640	30	670
S. L. Douglas	Se Sw	10	"	90		1240	675	1915
Robert Boston	Npt Se Ne	10	"	90		1000	300	1300
	Spt Se Se	10	"	90		1000	440	1340
Bunzamer John	Spt Se Ne	10	"	90		155	50	205
	Ne Se Se	10	"	90		1390	400	1790
	Npt Se Se	10	"	90				
Yindall Henry	Ne Sw	10	"	90		1140	450	1690
Christy Colinda	Se Sw	10	"	90		1240	365	1605

Section No. 22

Congressional Township No. 22 R. 15

Scale—Forty rods to an inch, or ten rods to a space, Congress Land, which is one mile square for a section.
Number of acres in this section, according to the United States Survey.

John Tague
40 ac

Sylvanus
Wood
40 ac

Sylvanus Wood
80 ac

S J S Douglas
80 ac

Bosten Hoblet
70 ac

Henry Gindall
80 ac

John Baumgartner
100

Colindy Christy
80 ac

Bosten Hoblet
70 ac

160
150
140
130
120
110
100
90
80
70
60
50
40
30
20
10
1
10
20
30
40
50
60
70
80
90
100
110
120
130
140
150
160

160
150
140
130
120
110
100
90
80
70
60
50
40
30
20
10
1
10
20
30
40
50
60
70
80
90
100
110
120
130
140
150
160