

Adams County, Indiana, 1895.

Assessor's Plat-Book for Blue Creek Township, No.


NAMES OF OWNERS	Number on Plat	DESCRIPTION	Section	Township	Range	Acres	Hundredths	Value of Land	Value of Improvements	Value of Land and Improvements
Stacy Henry		E pt Ne	27	26	15	140		2100	300	2400
Hoblet Boston		E pt Ne	11	11	11	10				
		W pt Sw	11	11	11	60		1100	400	1500
Jones James W		W 1/2 Sw	11	11	11	110		1700	475	2175
Marks W		W 1/2 Sw	11	11	11	80		1200	300	1500
Dinkham Denison		E 1/2 Sw	11	11	11	80		1200	575	1775
Fisher George		Sw Se	11	11	11	40		825	50	875
Hipes W		Sw Se	11	11	11	40		610	140	750
		E 1/2 Se	11	11	11	80		1240	525	1765

Section No. 27

Congressional Township No. 26, R. 15

Scale—Forty rods to an inch, or ten rods to a space, Congress Land, which is one mile square for a section.

Number of acres in this section, according to the United States Survey, _____



Adams

County, Indiana, 1895.

Assessor's Plat-Book for

Blue Creek


Township, No.

NAMES OF OWNERS	Number of Plat.	DESCRIPTION.	Section.	Township.	Range.	Acres.	Hundredths.	Value of Lands.	Value of Improvements.	Value of Lands and Improvements
Mattay Davidson		Se	28	14	15	80		1250	300	1580
Daily Joseph		Ne	11	11	11	80		1250	450	1700
Gindall J N		Nw	11	11	11	80		1250	180	1460
Smalley J N		Nw	11	11	11	40		640	210	850
Myers Henry		Nw	11	11	11	40		620	125	745
Sims James		Sw	11	11	11	100		1500	850	1850
Clouzel John		Sw	11	11	11	60		1095	300	1395
		Sc	11	11	11	14				
Tinkham Sylvester		Sc	11	11	11	140		2120	300	2420

Section No. 25

Congressional Township No. 26, R. 15

Scale—Forty rods to an inch, or ten rods to a space, Congress Land, which is one mile square for a section.
Number of acres in this section, according to the United States Survey, _____



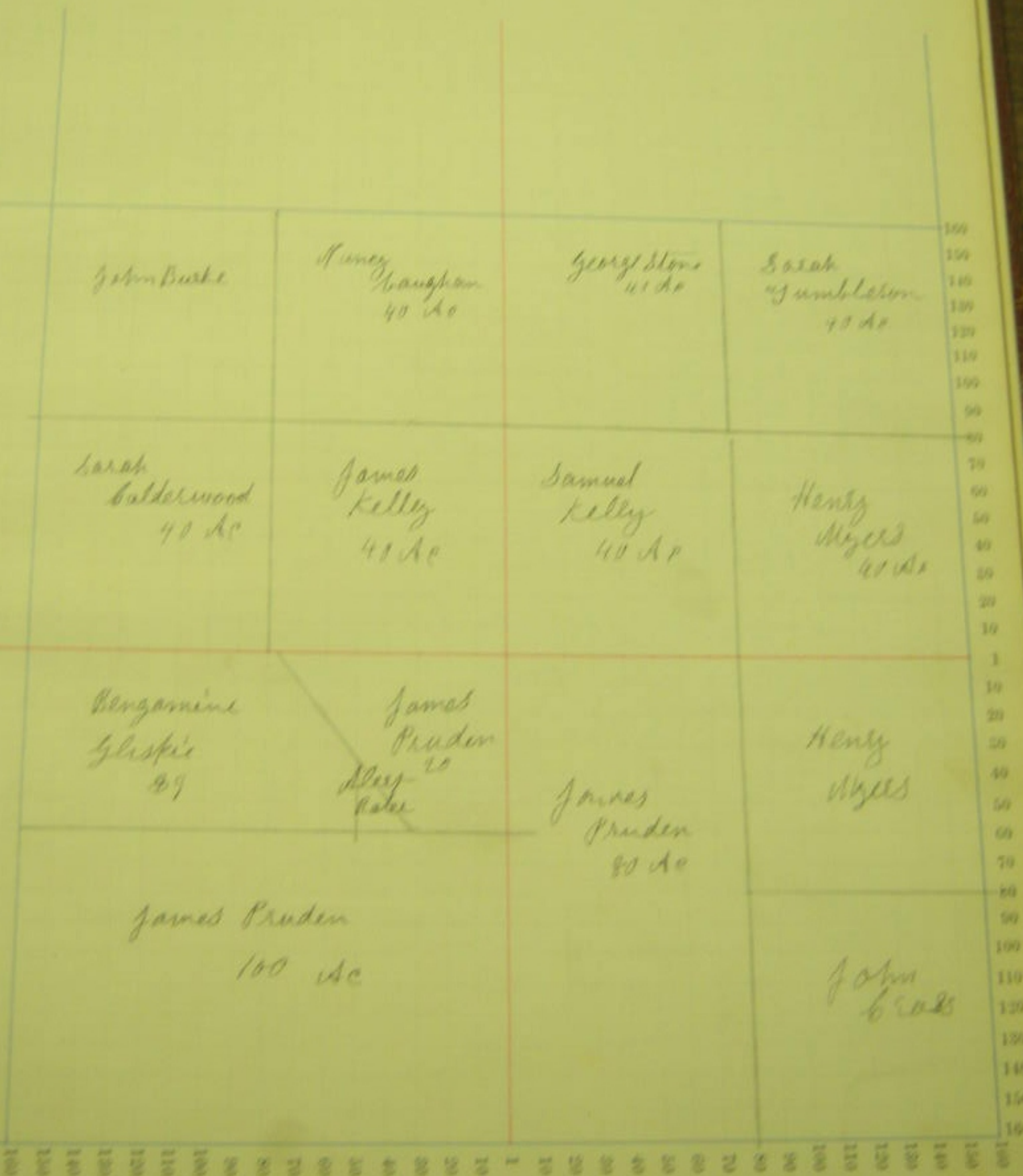
Assessor's Plat-Book for Blackred Township, No. 26

NAMES OF OWNERS	Number on Plat.	DESCRIPTION	Section	Township	Range	Acres	Hundredths	Value of	Value of	Value of
								Land	Improvements	Land and Improvements
Gumblerson Sarah		Se	Se	29	26	10	40	620	250	870
Stone George		Nw	Ne	11	11	11	40	620	190	810
Baughan Nancy		Se	Nw	11	11	11	40	620	275	895
Burke John		Nw	Nw	11	11	11	40	640	200	840
Callenwood Sarah		Sw	Nw	11	11	11	40	620	930	1550
Kelly James		Se	Nw	11	11	11	40	620	225	845
Kelly Samuel		Sw	Se	11	11	11	40	620	235	855
Myers Henry		Se	Ne	11	11	11	40	640	800	1065
		Ne	Se	11	11	11	40	620	200	820
Cross John		Se	Se	11	11	11	40	620	155	775
Bruden James		Ne	Se	11	11	11	80	1200	400	1600
		Ept	Ne Sw	11	11	11	20	300	-	300
		Spt	Sw	11	11	11	100	1300	470	1770
Glispie Benjamin		Wpt	Nw Sw	11	11	11	80	870	190	1060
Kater Albert		pt	Ne Sw	11	11	11	1 50	20	-	20

Section No. 27

Congressional Township No. 26, R. 13

Scale—Forty rods to an inch, or ten rods to a space, Congress Land, which is one mile square for a section.
Number of acres in this section, according to the United States Survey, _____



Assessor's Plat-Book for Blue Creek Township, No. 26

NAMES OF OWNERS	Number of Pts.	DESCRIPTION.	Acres	Taxes	Value of Land	Value of Improvements	Value of Land and Improvements	
								Value of Land
Arnold Preston		E pt E 12 N E	30.24	11	40	620	80	700
Porter Andrew J		W pt E 12 N E	11	11	40	600	200	800
Wagoner Jubiah		N W	11	11	40	620	230	850
Staupfler Wm		N E	11	11	40	640	100	740
Clark Levi L		W pt N W	1	11	75	1240	430	1670
Disputed by jury		SE cor W 12 N W	11	11	5	80	25	105
Speckler Isaac		SE N W	1	1	40			
Robison Nettie		S W N E	1	11	40	600	220	820
Ayas Alfred A		S 12 SE	11	11	80	1600	550	2150
		N W SE	11	11	40			
Glennie Benjamin		S W SE	4	11	80	540	200	740
John								
Thomice Griffith		S pt E 12 N W	11	11	37	875	230	1090
Cross John		N pt E 12 S W	11	11	25	330	50	380
Miller Matthias		N 12 S W	11	11	80	1240	275	1515

Section No. 50

Congressional Township No. 26, R. 12

Scale—Forty rods to an inch, or ten rods to a space, Congress Land, which is one mile square for a section.
Number of acres in this section, according to the United States Survey, _____

