

Assessor's Plat-Book for Blue Creek Township, No. 20

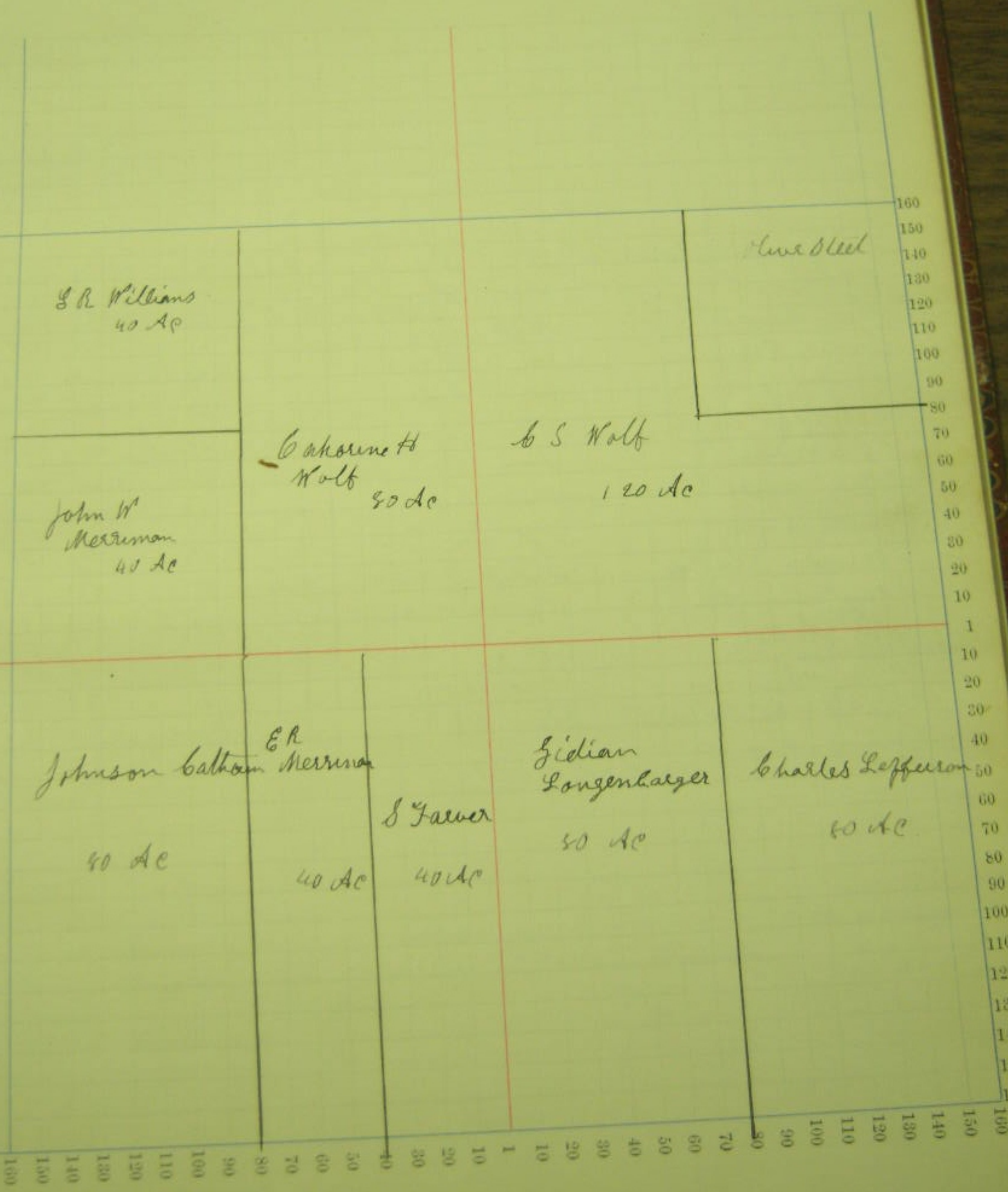
NAMES OF OWNERS.	Number on Plat.	DESCRIPTION.	Section.	Township.	Range.	Acres.	Bonds.	Value of Lands.	Value of Improvements.	Value of Land and Improvements.
Steel Oliver	1	Ne Ne	7	20	15	40		800	200	1000
Bathorne & Wolf		W/2 Ne	11	11	11	80		1240	550	1790
		E/2 Ne	11	11	11	40		620		620
Woff Bathorne & Williams I R		E/2 Nw	11	11	11	80		1240	420	1660
		Nw Nw	11	11	11	40		620	225	845
Merriman John W	1	Sw Nw	11	11	11	40		620	125	745
Johnson Bathorne		W/2 Sw	11	11	11	80		1240	330	1570
Merriman I R		W/4 E/2 Sw	11	11	11	40		620	110	730
Farver S		E/4 E/2 Sw	11	11	11	40		620	140	760
Gonzenbayer Gideon		W/2 S E	11	11	11	80		1240	350	1590
Lefferson Charles		E/2 S E	11	11	11	80		1240	400	1640

Section No. 7

Congressional Township No. 26, R. 15

Scale—Forty rods to an inch, or ten rods to a space, Congress Land, which is one mile square for a section.

Number of acres in this section, according to the United States Survey, 340



Assessor's Plat-Book for Blue Creek Township, No. 26

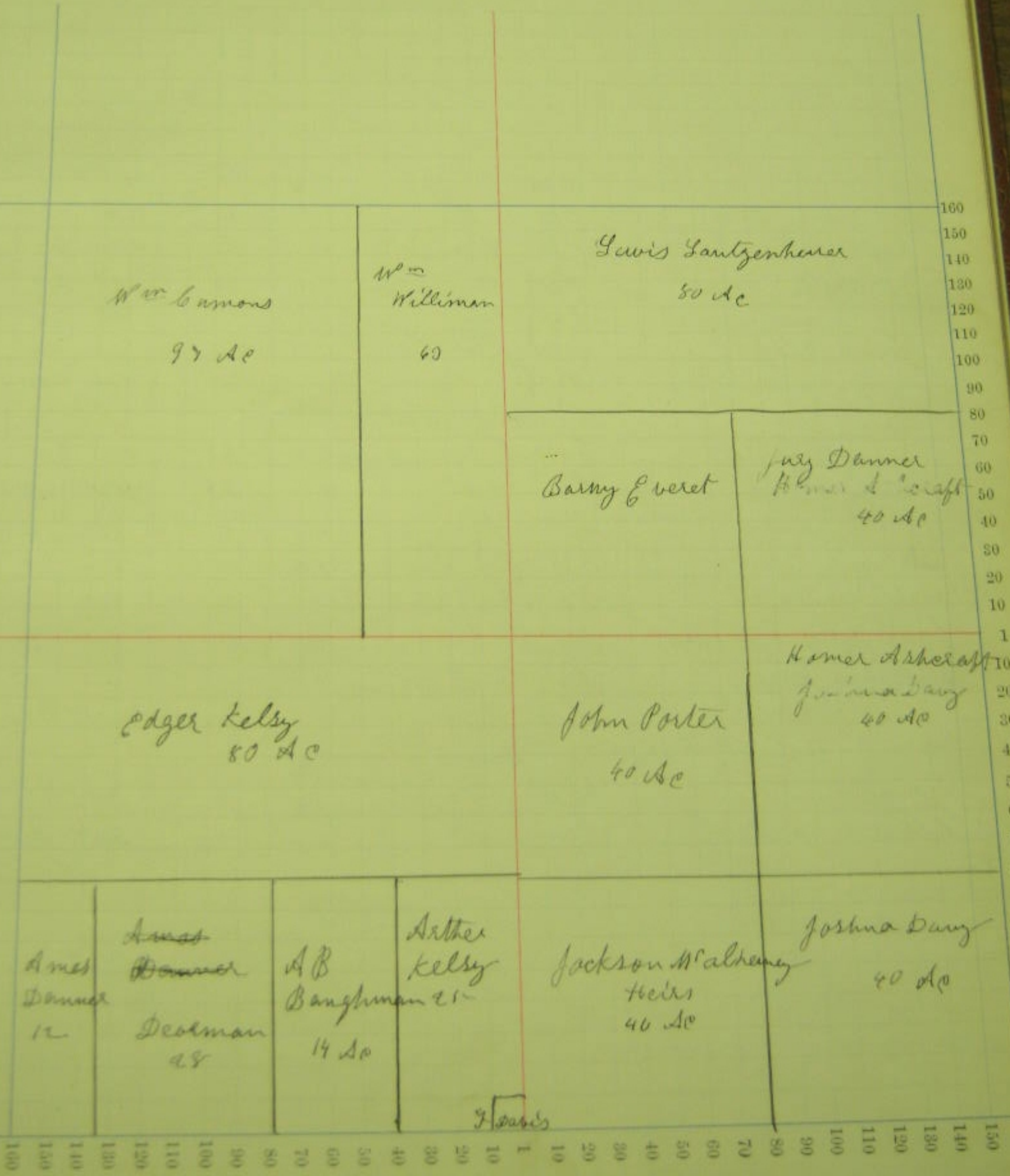
NAMES OF OWNERS.	SECTION	DESCRIPTION.	ACRES					Value of Land.	Value of Improvements.	Value of Land and Improvements.
			1/4	1/2	3/4	1	1/2			
Lantzbeiser Lewis	N/2	N E	8	24	11	83	12.00	500	17.00	
Willison W ^m	E pt	N W	11	11	11	60	9.50	350	15.00	
Commons W ^m	W pt	N W	11	11	11	97	15.25	300	18.25	
Everet Baing	Sw	N E	11	11	11	40	6.00	150	7.50	
Danner Juey	Se	N E	11	11	11	40	6.00	400	10.00	
Aircraft Homer	N E	Se	11	11	11	40	2.00	2.00	4.00	
Payson A B Patterson John	Sw	N W Se	11	11	4	40	6.00	60	6.60	
Kelley Edgar	N/2	Sw	11	11	11	80	12.40	240	14.80	
Danner A mas	W pt	Sw Sw	11	11	11	12	1.70	90	2.50	
Seorman Florence	Mid pt	Sw Sw	11	11	11	28	4.35	140	2.25	
Baughman A B	W pt	Se Sw	11	11	11	14	2.20	180	3.70	
Kelby Arther	E pt	Sw Sw	11	11	11	25	3.85	100	4.85	
Davis G S	Secor	Sw	11	11	11	1	.20	160	1.80	
Mr Alhoney Heles	Sw	Se	11	11	11	40	6.00	195	7.95	
Davy Joshua	Se	Se	11	11	11	40	2.90	200	5.40	

Section No. 8

Congressional Township No. 26, R. 15

Scale—Forty rods to an inch, or ten rods to a space, Congress Land, which is one mile square for a section.

Number of acres in this section, according to the United States Survey, 390



Assessor's Plat-Book for Blackfoot Township, No. 25

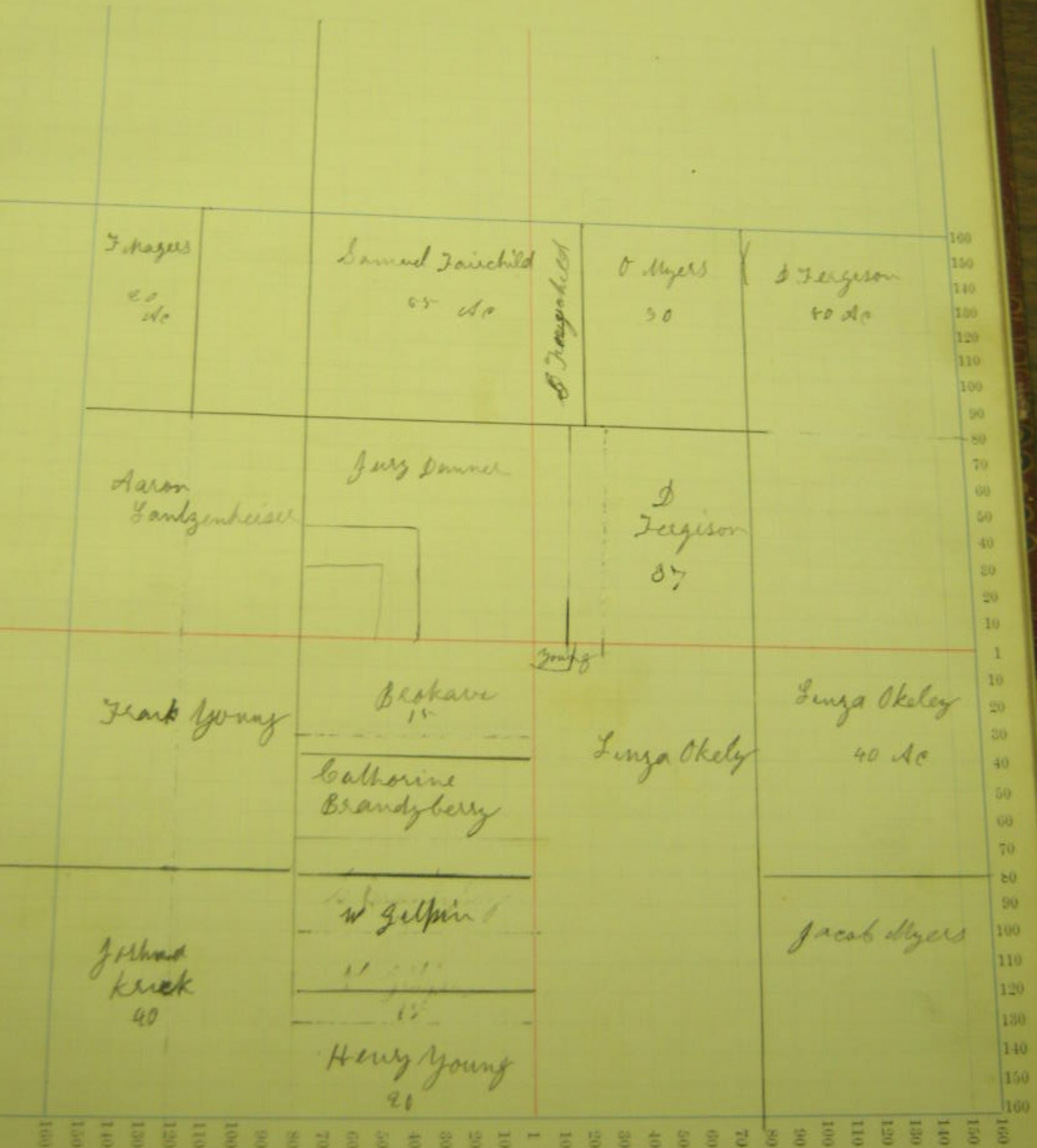
NAME OF OWNER	SECTION	RANGE	TOWNSHIP	ACRES	VALUATION	TAXES	RENTS
Jackson Jay	Sec 31	5	24	20	550	75	100
Kyle O	Sec 32	5	24	20	1200	400	1000
Leitch Samuel	Sec 33	4	24	20	400	30	400
Leitch Samuel	Sec 34	4	24	20	300	20	200
Leitch Samuel	Sec 35	4	24	20	700	100	500
Leitch Samuel	Sec 36	4	24	20	200	40	200
Leitch Samuel	Sec 37	4	24	20	300	100	300
Leitch Samuel	Sec 38	4	24	20	200	40	200
Leitch Samuel	Sec 39	4	24	20	300	100	400
Leitch Samuel	Sec 40	4	24	20	1000	500	1000
Leitch Samuel	Sec 41	4	24	20	200	100	400
Leitch Samuel	Sec 42	4	24	20	300	100	400
Leitch Samuel	Sec 43	4	24	20	200	100	400
Leitch Samuel	Sec 44	4	24	20	200	100	400
Leitch Samuel	Sec 45	4	24	20	200	100	400
Leitch Samuel	Sec 46	4	24	20	200	100	400
Leitch Samuel	Sec 47	4	24	20	200	100	400
Leitch Samuel	Sec 48	4	24	20	200	100	400
Leitch Samuel	Sec 49	4	24	20	200	100	400
Leitch Samuel	Sec 50	4	24	20	200	100	400
Leitch Samuel	Sec 51	4	24	20	200	100	400
Leitch Samuel	Sec 52	4	24	20	200	100	400
Leitch Samuel	Sec 53	4	24	20	200	100	400
Leitch Samuel	Sec 54	4	24	20	200	100	400
Leitch Samuel	Sec 55	4	24	20	200	100	400
Leitch Samuel	Sec 56	4	24	20	200	100	400
Leitch Samuel	Sec 57	4	24	20	200	100	400
Leitch Samuel	Sec 58	4	24	20	200	100	400
Leitch Samuel	Sec 59	4	24	20	200	100	400
Leitch Samuel	Sec 60	4	24	20	200	100	400

Section No. 7

Congressional Township No. 26, R. 10

Scale—Forty rods to an inch, or ten rods to a space, Congress Land, which is one mile square for a section.

Number of acres in this section, according to the United States Survey. 390



Assessor's Plat-Book for Chubbuck Township, No. 20

NAMES OF OWNERS	Quarter or Plat	DESCRIPTION	Section	Township	Range	Acre	Municipality	Value of	Value of	Value of
								Land	Improvements	Improvements
Brown Martin		Ne Ne	10	26	13	50		1250	500	1750
Parks Elizabeth		Ne Ne	10	26	13	50		1250	500	1750
Ryers J B		Ne Sw	10	26	13	50		675	250	925
Rosewater Lang		Ne Sw	10	26	13	50		440	350	790
Thornburg Jane		Sw Sw	10	26	13	50		540	150	690
Wims Joseph		Se Ne	10	26	13	50		630	250	880
		Ne Ne Sw	10	26	13	50		640	140	780
Garwood Malach		Wpt Ne Se	10	26	13	50		640	330	970
Bobelia Jessy		Spt Ne Se	10	26	13	50		575	130	705
Garwood and Bowman		Ne cor Spt Ne Se	10	26	13	50		10	5	15
Johnson Josephus		Se Se	10	26	13	50		1240	500	1740
Kolman Chris		Se Sw	10	26	13	50		1250	550	1800
Garwood Daniel		Se Sw Se				8		40	15	55

Section No. 10

Congressional Township No. 26, R. 15

Scale: Forty rods to an inch, or ten rods to a space, Congress Land, which is one mile square for a section.
Number of acres in this section, according to the United States Survey.

Nancy Pastwaters

J. C. Myers

Elizabeth Parks
80 ac

Martin Brown
80 ac

Jane Thornburg
40 ac

Joseph Sims

Elizabeth Foreman
40 ac

Joseph Sims

Malach Garwood
40 ac

George Bobelia
57

Chas Kopman
80 ac

Josephus Johnson
80

100
150
140
130
120
110
100
90
80
70
60
50
40
30
20
10
1
10
20
30
40
50
60
70
80
90
100
110
120
130
140
150

100
150
140
130
120
110
100
90
80
70
60
50
40
30
20
10
1