


# County, Indiana, 1880.

Assessor's Plat-Book for \_\_\_\_\_

Township, No. \_\_\_\_\_

NAMES OF OWNERS.	Number on Plat.	DESCRIPTION.	Section.	Township.	Range.	Acres.	Hundredths.	Value of Lands.	Value of Improvements.	Value of Lands and Improvements.
Byer George	1	N $\frac{1}{2}$ NW.	15	25	15	80		450	70	520
Hefner George	2	E $\frac{1}{2}$ NW	15	"	"	80		475	40	515
Hillworth S	3	E $\frac{1}{2}$ SE	15	"	"	69	40	415		
D. Rath J.	4	SW. SE	15	"	"	40		240		655
Booker J. J.	5	NW. SE.	15	"	"	40		240		240
Petell Fred	6	N $\frac{1}{2}$ SW	"	"	"	80		480	120	600
Barnard Ezra	8	SE SE	"	"	"	30		180	10	190
Spudabaker David	9	SW SE	"	"	"	40		250		250
Kuhn Michael	10	NW SE	"	"	"	40		245		245
Dodge Hamilton	11	SE SE	"	"	"	40		220	60	280
	12	E $\frac{1}{2}$ SW	"	"	"	80		480	260	740

SCALE — Forty rods to an inch, or ten rods to a space. Congress Land, which is one mile square for a section.  
Number of acres in this section according to the UNITED STATES SURVEY



# County, Indiana, 1880.

Assessor's Plat-Book for \_\_\_\_\_


Township, No. \_\_\_\_\_

NAMES OF OWNERS.	Number on Plat.	DESCRIPTION.	Section.	Township.	Range.	Acres.	Hundredths.	Value of Lands.	Value of Improvements.	Value of Lands and Improvements.
Kutman J. D.	1	NW 1/4	16	22	15	160		1050		1050
Shannon Thomas	2	NE 1/4	16	"	"	160		1050	25	1075
Trepp George	4	SW	16	"	"	40		240	65	305
Booker J. D.	8	SE	16	"	"	40		240	175	415
Rian Jacob N.	5	SE. SW.	16	"	"	40		240		
D.	6	NW DE.	16	"	"	80		480	250	970
Kardin John	7	NE. SW	16	"	"	40		240	50	290
Keborg Albert	3	NW SW	"	"	"	80		480	160	640

Section No. 16

Congressional Township No. , N., R. E.

SCALE—Forty rods to an inch, or ten rods to a space, Congress Land, which is one mile square for a section.  
Number of acres in this section according to the UNITED STATES Survey



Adams County, Indiana, 1880.


Assessor's Plat-Book for Jefferson Township, No.

NAMES OF OWNERS.	Number on Plat.	DESCRIPTION.	Section.	Township.	Range.	Acres.	Hundredths.	Value of Lands.	Value of Improvements.	Value of Lands and Improvements.
Russell Daniel	7	S 2.	17	25	15	160		900	200	
do	5	S 1/2 N 1/2	SW.	17	"	40		240	30	1430
Russell John H.	4	N 1/2 N 1/2	SW.	17	"	40		240	60	300
Porter Mr. H.	1	S 1/2 pt	NW	"	"	120		720	35	755
Drewin Anthony	2	N 1/2	NW	"	"	40		240	40	280
Beeler Daniel	3	N 1/2	"	"	"	160		975	85	1060
Daily Thomas G.		S 1/2	SW	"	"	80		487	60	540

Section No. 17

Congressional Township No. , N., R. E.

SCALE:—Forty rods to an inch, or ten rods to a space, Congress Land, which is one mile square for a section.  
Number of acres in this section according to the UNITED STATES Survey



# County, Indiana, 1880.

Assessor's Plat-Book for \_\_\_\_\_

Township, No. \_\_\_\_\_

NAMES OF OWNERS.	Number on Plat.	DESCRIPTION.	Section.	Township.	Range.	Acres.	Hundredths.	Value of Lands.	Value of Improvements.	Value of Lands and Improvements.
Abriet John	1	E 1/2	NW	18	25	15	80	500	190	690
Woodruff Thos	2	W 1/2	NW	"	"	"	80	525		525
Pravel James	3	W 1/2	NE	"	"	"	80	500	125	
	4	S E	NE	"	"	"	40	240	10	935
Snyder Frank	5	NE	NE	"	"	"	40	245		245
Sobel Wm	6	W 1/2	SW	"	"	"	80	520	50	570
Shawalter Geo	6	NE pt SW	SE	"	"	"	31	190	40	230
Rawley Samuel	8	E 1/2	SW	"	"	"	80	500	125	625
Macy J. M.	9	S E	SE	"	"	"	40	245	90	335
Onderoff John	10	S W pt SW	SE	"	"	"	9	60	25	85
Fogle Galan M.	11	N 1/2	SE	"	"	"	80	495	140	635

SCALE:—Forty rods to an inch, or ten rods to a space, Congress Land, which is one mile square for a section.  
Number of acres in this section according to the UNITED STATES Survey

