

COUNTY, INDIANA, 1891

Adams

Assessor's Plat-Book for

Jefferson

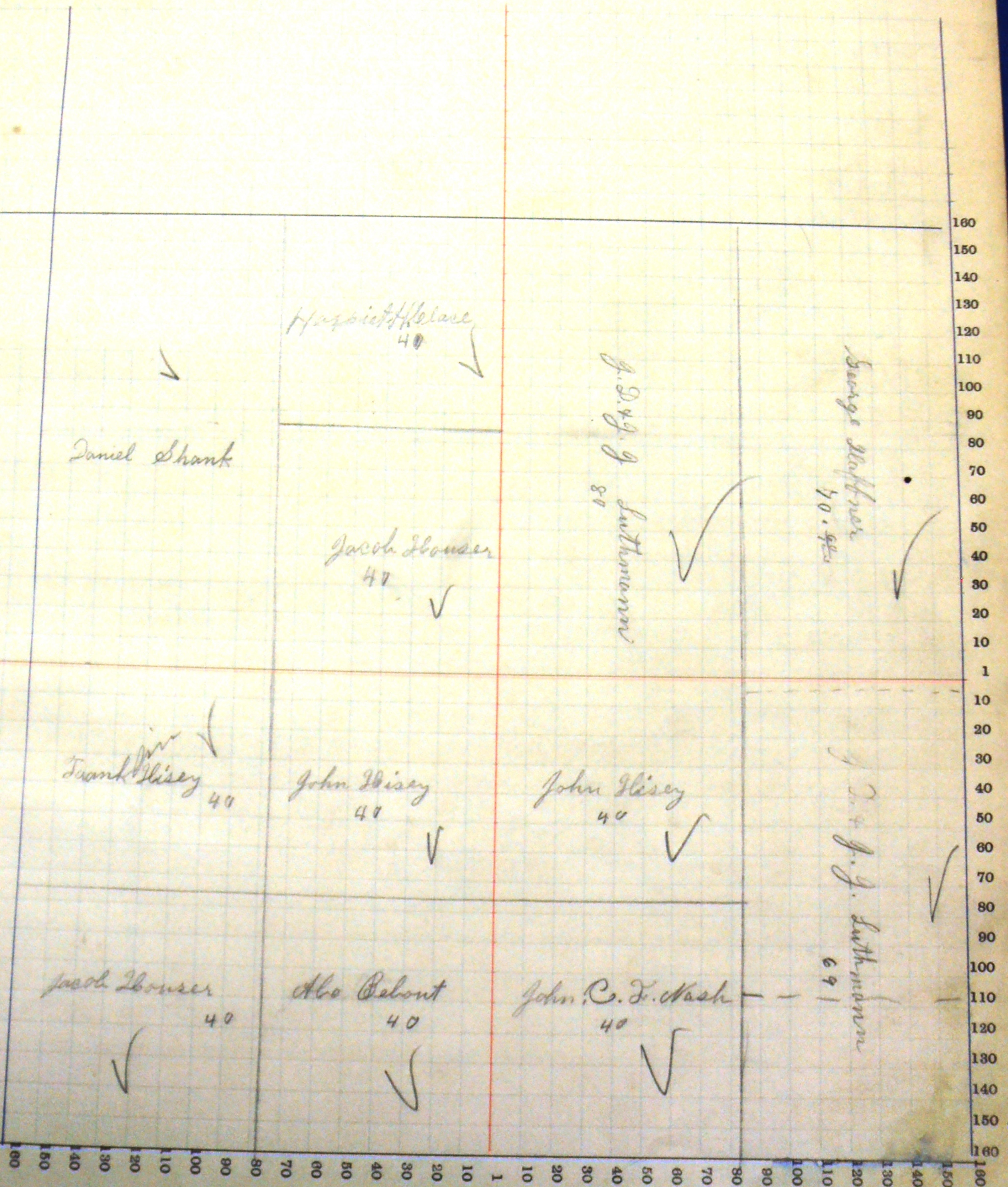
Township, No. 25

NAMES OF OWNERS.	Number on Plat.	DESCRIPTION.	Section.	Township.	Range.	Acres.	Hundredths.	Value of Lands.	Value of Improve-ments.	Value of Lands and Improve-ments.	
<i>Belout Abe</i>		<i>SE</i>	<i>SW</i>	<i>10</i>	<i>25</i>	<i>15</i>	<i>40</i>	<i>525</i>	<i>90</i>	<i>615</i>	
<i>Glaze Harriet H.</i>		<i>NE</i>	<i>NW</i>	<i>10</i>	<i>"</i>	<i>"</i>	<i>40</i>	<i>540</i>	<i>100</i>	<i>640</i>	
<i>Hisey John</i>		<i>NW</i>	<i>SE</i>	<i>10</i>	<i>"</i>	<i>"</i>	<i>40</i>	<i>525</i>	<i>55</i>	<i>520</i>	
<i>Do</i>		<i>NE</i>	<i>SW</i>	<i>10</i>	<i>"</i>	<i>"</i>	<i>40</i>	<i>500</i>	<i>400</i>	<i>900</i>	
<i>Haffner George</i>		<i>Et</i>	<i>NE</i>	<i>10</i>	<i>"</i>	<i>"</i>	<i>70</i>	<i>60</i>	<i>1000</i>	<i>15</i>	<i>1015</i>
<i>Houser Jacob</i>		<i>SW</i>	<i>SW</i>	<i>10</i>	<i>"</i>	<i>"</i>	<i>40</i>	<i>525</i>	<i>300</i>	<i>825</i>	
<i>Do</i>		<i>SE</i>	<i>NW</i>	<i>10</i>	<i>"</i>	<i>"</i>	<i>40</i>	<i>440</i>		<i>440</i>	
<i>Hisey Franklin</i>		<i>NW</i>	<i>SW</i>	<i>10</i>	<i>"</i>	<i>"</i>	<i>40</i>	<i>525</i>	<i>200</i>	<i>725</i>	
<i>Luthmann J. D. & J. J.</i>		<i>Et Et</i>	<i>SE</i>	<i>10</i>	<i>"</i>	<i>"</i>	<i>69</i>	<i>930</i>	<i>170</i>	<i>1000</i>	
<i>Do</i>		<i>Wa</i>	<i>NE</i>	<i>10</i>	<i>"</i>	<i>"</i>	<i>80</i>	<i>880</i>		<i>880</i>	
<i>Kash John C. Jr.</i>		<i>NE</i>	<i>SE</i>	<i>10</i>	<i>"</i>	<i>"</i>	<i>40</i>	<i>500</i>		<i>500</i>	
<i>Shank Daniel</i>		<i>Wa</i>	<i>NW</i>	<i>10</i>	<i>"</i>	<i>"</i>	<i>80</i>	<i>1080</i>	<i>120</i>	<i>1200</i>	

SECTION No. 10

Congressional Township No. 45, R. 15

Scale—Forty rods to an inch, or ten rods to a space, Congress Land, which is one mile square for a section.
Number of acres in this section, according to the United States Survey,



Adams

COUNTY, INDIANA, 1891

Assessor's Plat-Book for

Jefferson

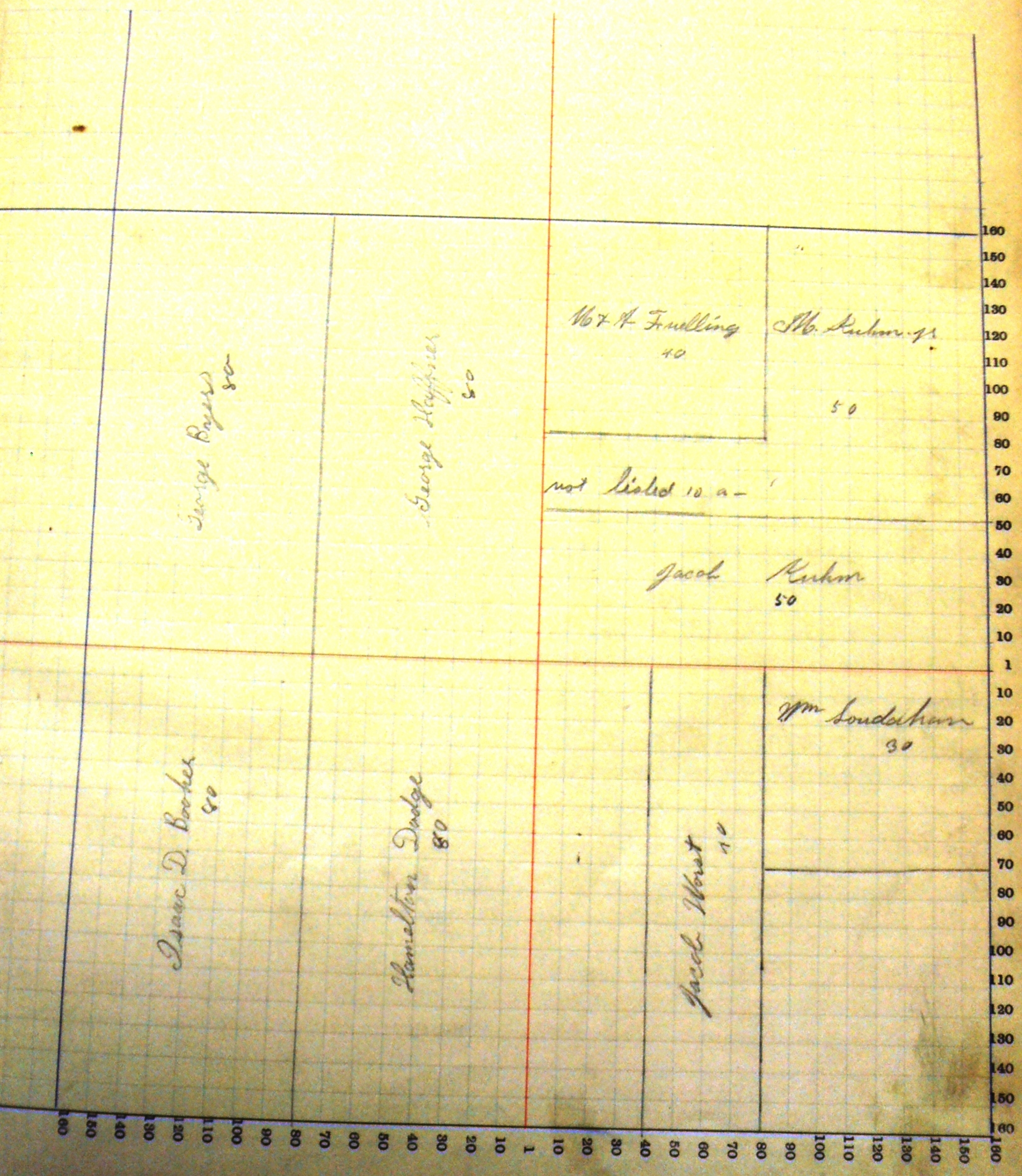
Township, No. 25

NAMES OF OWNERS.	Number on Plat.	DESCRIPTION.	Section.	Township.	Range.	Acres.	Hundredths.	Value of Lands.	Value of Improvements.	Value of Lands and Improvements.
Byers George		W $\frac{1}{2}$ NW	15	25	15	80		960	100	6040
Booker Isaac D.		W $\frac{1}{2}$ SW	15	"	"	80		1120		1120
Dodge Hamelton		E $\frac{1}{2}$ SW	15	"	"	80		1120	250	1370
Haffner George		E $\frac{1}{2}$ NW	15	"	"	80		1000	15	1015
Fuelling Martin & Emily		NW NE	15	"	"	40		500		500
Kuhn Michael		SE SE	15	"	"	40		560	500	1060
Kuhn Michael jr		NE NE	15	"	"	35		420	70	490
Do		N $\frac{1}{2}$ S $\frac{1}{2}$ NE	15	"	"	15		180		180
Kuhn Jacob		S $\frac{1}{2}$ NE	15	"	"	50		600	300	900
Loudahn William		NE SE	15	"	"	30		400		400
Wirth Ida M.		W $\frac{1}{2}$ W $\frac{1}{2}$ SE	15	"	"	40		480	150	630
Worst Jacob		E $\frac{1}{2}$ W $\frac{1}{2}$ SE	15	"	"	40		450	75	525

SECTION No. 16

Congressional Township No. 45, R. 15

Scale—Forty rods to an inch, or ten rods to a space, Congress Land, which is one mile square for a section.
Number of acres in this section, according to the United States Survey,



Adams

COUNTY, INDIANA, 1891

Assessor's Plat-Book for

Jefferson

Township, No. 25

NAMES OF OWNERS.	Number on Plat.	DESCRIPTION.	Section.	Township.	Range.	Acres.	Hundredths.	Value of Lands.	Value of Improve-ments.	Value of Lands and Improve-ments.
Adams Albert		N ²	SW 16	25	15	80		1120	400	1520
Booker Isaac D.		E ² SE	SE 16	"	"	40		500	300	800
Rian Jacob A.		SE	SW 16	"	"	39	50	550		550
Do		W ²	SE 16	"	"	80		1120	480	1600
Rian Theodore F.		NE	SE 16	"	"	40		560	200	760
Shannon Thomas			NE 16	"	"	160		2240	80	2320
Trippie George		SW	SW 16			40		560	50	610
Thorn Leroy			NW 16	"	"	180		1950		1950

SECTION NO. 18

Congressional Township No. 45, R. 15

Scale—Forty rods to an inch, or ten rods to a space, Congress Land, which is one mile square for a section.
Number of acres in this section, according to the United States Survey,



Adams

COUNTY, INDIANA, 189,

Assessor's Plat-Book for

Jefferson

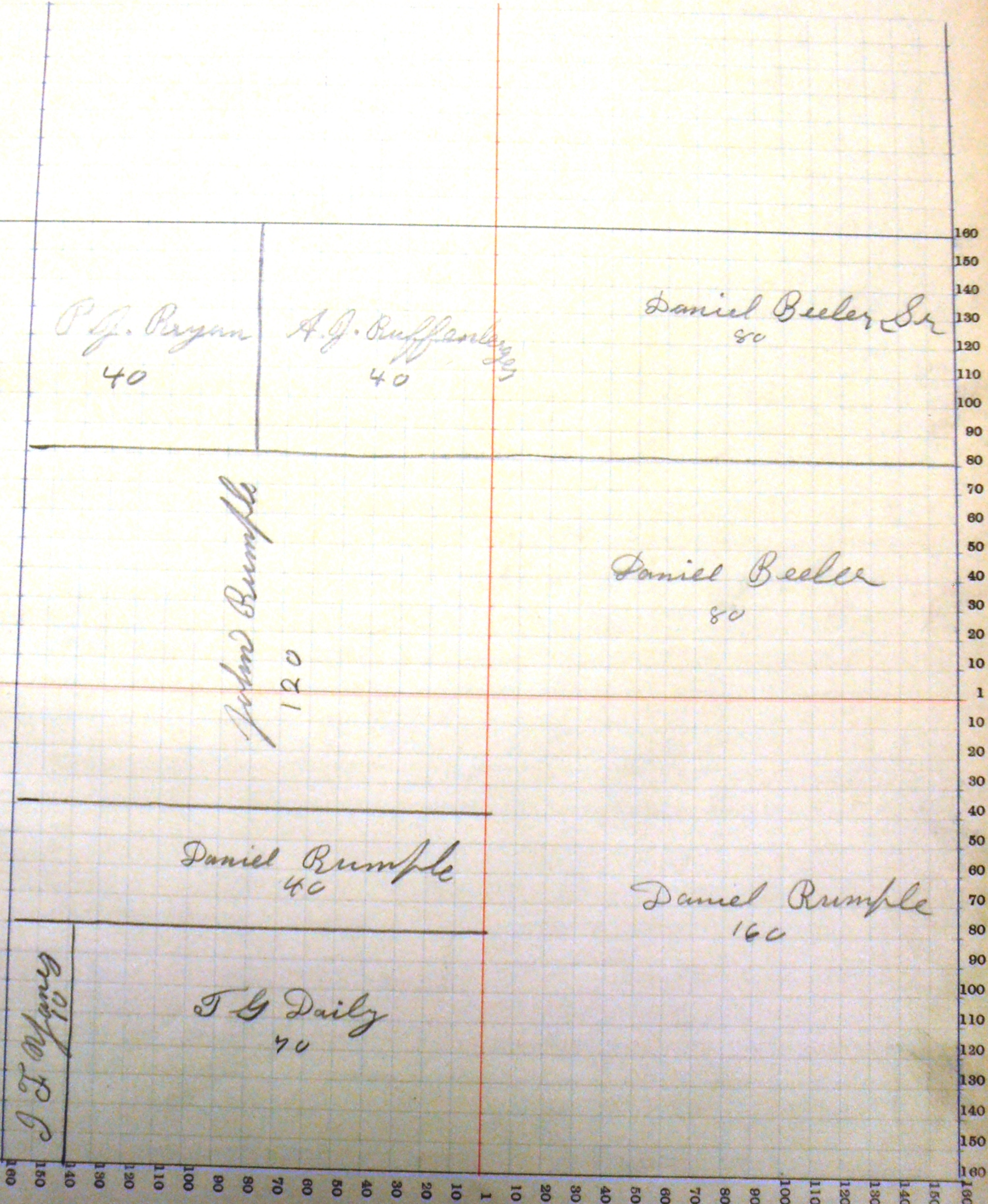
Township, No. 25

NAMES OF OWNERS.	Number on Plat.	DESCRIPTION.	Section.	Township.	Range.	Acres.	Hundredths.	Value of Lands.	Value of Improve-ments.	Value of Lands and Improve-ments.
Beeler Daniel Sr		N ₂ NE	17	25	15	80		1120		1120
Bryan P. J.		NW NW	17	"	"	40		540	125	685
Buffenberger A. J.		NE NW	17	"	"	40		520	30	550
Beeler Daniel		SE NW	17	"	"	80		1120	180	1300
Dailey Thomas G.		E _{1/2} SE SW	17	"	"	40		1010	100	1110
Rumple Daniel		SE N ₂ SW	17	"	"	40		540	15	595
Do		SE SE	17	"	"	160		2320	450	2770
Rumple John W		N ₂ N ₂ SW	17	"	"	40		540	225	785
Do		SE NW	17	"	"	80		1120	30	1150
Yaney Israel F.		W ₂ SE SW	17	"	"	10		125	20	145

SECTION No. 17

Congressional Township No. 25, R. 15

Scale—Forty rods to an inch, or ten rods to a space, Congress Land, which is one mile square for a section.
Number of acres in this section, according to the United States Survey,



Adams

COUNTY, INDIANA, 1891

Assessor's Plat-Book for

Jefferson


Township, No. 25

NAMES OF OWNERS.	Number on Plat.	DESCRIPTION.			Acres.	Hundredths.	Value of Lands.	Value of Improvements.	Value of Lands and Improvements.
		Section.	Township.	Range.					
Abnet John		Et/2	NW	18 25 15	80		1040	225	1265
Fravel James		N 1/2	NE	18 " "	80		1180	200	1380
Fogle Sabin		N 1/2	SE	18 " "	80		1140	150	1310
Linton James W.		pt	W 1/2 NW	18 " "	40		1015	200	1215
Macy Arabella		SE	SE	18 " "	40		580	120	700
Mauers Samuel		SW	SW	18 " "	40		570	200	770
Orndorf John H		pt	SW SE	14 " "	4		120	100	220
Rawley Samuel		Et/2	SW	18 " "	80		1080	120	1200
Shorwalter Joseph		pt	SW SE	18 " "	31		450	130	580
Williams David		SW cor	W 1/2 NW	18 " "	10		120	50	170
Do		NW	SW	18 " "	40		480	25	505
Knepper Jacob F.		Et/2	NE	18 " "	80		1200	175	1375

SECTION NO. 18

Congressional Township No. 45, R. 15

Scale—Forty rods to an inch, or ten rods to a space, Congress Land, which is one mile square for a section.
Number of acres in this section, according to the United States Survey,



J.W. Linton
50

J. Alnet
80

James Fravel
80
Peter Bryan

David Williams
40

J. Knepfer
80

Laban Fogle
80

S. Maurer
40

S. Rambley
80

Laban Fogle
31

J.H. Grandoff
9

Isabella Mazy
40