

Adams

COUNTY, INDIANA, 1891

Assessor's Plat-Book for

Jefferson


Township, No.

NAMES OF OWNERS.	Number on Plat.	DESCRIPTION.	Section.	Township.	Range.	Acres.	Hundredths.	Value of Lands.	Value of Improvements.	Value of Lands and Improvements.
Buckmaster Miranda	82	N <sup>o</sup>	19	25	15	80		1120	120	1240
Buckmaster David	112	N <sup>o</sup>	19	25	15	80		1140	400	1540
Brewster Sophia	112	S <sup>o</sup>	19	"	"	40		600	250	850
Do	112	NW SE	19	"	"	25	20	375	20	395
Bucher John	112	NW	19	"	"	80		1140	200	1340
Campbell Sarah J.	112	NW	19	"	"	80		1200	200	1400
Derrickson & Mann	112	SW	19	"	"	20		255	10	265
Laughlin James	112	SE	19	"	"	40		600	175	775
Do	112	SE	19	"	"	40		600	175	775
Leach George L.	112	NW SE	19	"	"	14	75	210	215	225
McCullum E. J.	112	SW	19	"	"	40		600	100	700
	112	SE	19	"	"	40		640		640
	112	SW	19	"	"	40		640		640
McKaig B. P.	112	NW SW SW	19							
Tuple Isaac	112	SW SW	19			10		160		160
	112	SW SW	19			50		650	40	690

SECTION No. 19

Congressional Township No. 45, R. 15

Scale—Forty rods to an inch, or ten rods to a space, Congress Land, which is one mile square for a section.  
Number of acres in this section, according to the United States Survey,



Adams

COUNTY, INDIANA, 189

Assessor's Plat-Book for

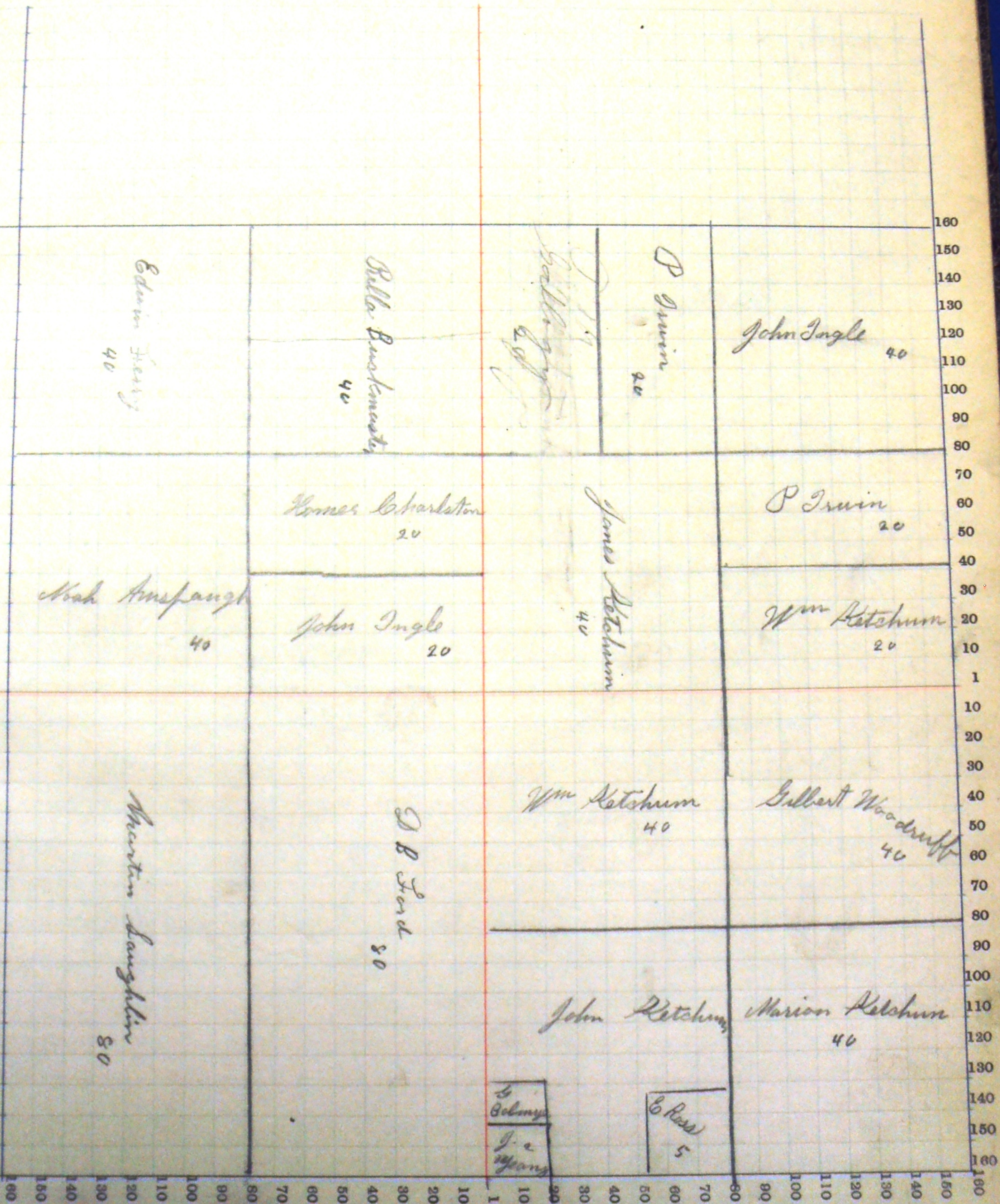
Township, No.

NAMES OF OWNERS.	Number on Plat.	DESCRIPTION.			Section.	Township.	Range.	Acres.	Hundredths.	Value of Lands.	Value of Improvements.	Value of Lands and Improvements.
Amfough Noah W.		SW	NW	20	25	15	40		580	140	720	
Buckmaster Rilla		NE	NW	20	25	15	40		580	20	600	
Boelmeyer George		pt	SE	20	"	"	2		30		30	
Charleston Horner		W/2	NW	20			20		290	30	320	
Clark & Fink		W/2	NE	20			20		290	780	440	
Ford Daniel B.		E/2	SW	20			80		1280	600	1880	
Ferry Edwin		NW	NW	20			40		580	120	700	
Inuin Philip		W/2	SE	20			20		250		250	
Do		E/2	NW	20			20		280	100	380	
Ingle John		NE	NE	20			40		580	200	780	
Do		SE	NW	20			20		290		290	
Ketchum James		SW	NE	20			40		580	160	740	
Ketchum William		NW	SE	20			40		600	175	775	
Do		SE	NE	20			20		250		250	
Ketchum John, jr.		pt	SW	20			31		495	75	560	
Ketchum Marion		SE	SE	20			40		600	200	800	
Laughlin Martin		W/2	SW	20			80		1280	175	1455	
Cox Elisabeth		pt	SW	20			5		75	35	110	
Woodruff Gilbert		NE	SE	20			40		600	100	700	
Yaney John		SW cor	SE	20			2		30	125	155	

SECTION NO. 20

Congressional Township No. 25, R. 15

Scale—Forty rods to an inch, or ten rods to a space, Congress Land, which is one mile square for a section.  
Number of acres in this section, according to the United States Survey,



Adams

# COUNTY, INDIANA, 189

Assessor's Plat-Book for

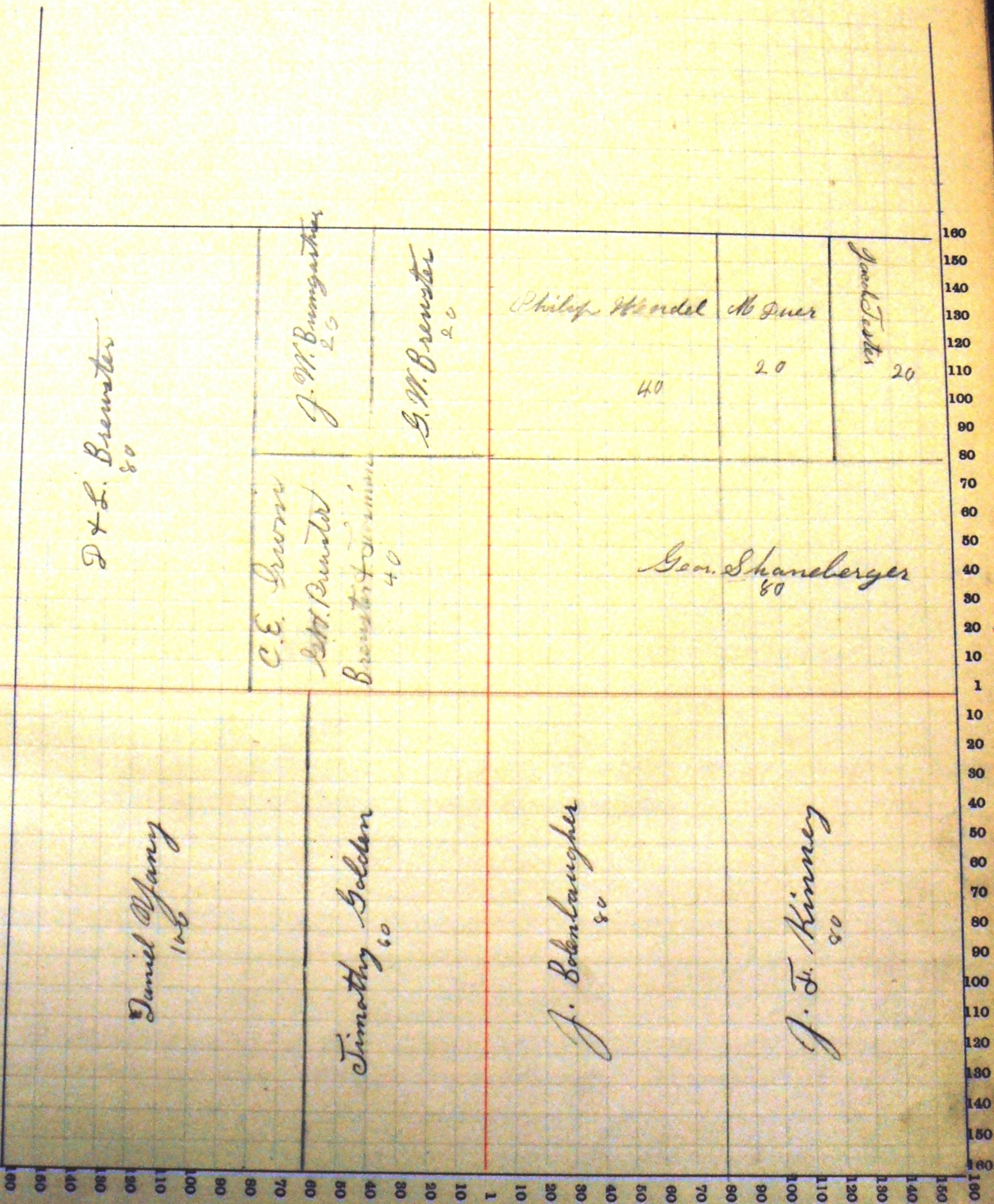
Township, No.

NAMES OF OWNERS.	Number on Plat.	DESCRIPTION.			Acres.	Hundredths.	Value of Lands.	Value of Improvements.	Value of Lands and Improvements.	
			Section.	Township.						Range.
Polenbaughes Jacob jr		W/2	SE	21	25	15	80	1150	500	1650
Brewster Laverda & Daniel		W/2	SW	21	"	"	80	1100	400	1500
Brewster Geo W		E/2	NE	21	"	"	20	300	175	475
Baumgartner J. W.		W/2	NE	21	"	"	20	290	50	340
Brewster & Forman		SE	SW	21	"	"	40	450	50	500
Duer Margaret		W/2	NE	21	"	"	20	250	50	330
Golden Timothy		E/pt	E/2	SW	21	"	60	900	100	1000
Kinney John H		E/2	SE	21	"	"	80	1200		1200
Schonberger George		S/2	NE	21	"	"	80	1200	450	1650
Tester Jacob		E/2	NE	21	"	"	20	300	350	650
Wendell Philip		NW	NE	21	"	"	40	500	180	740
Yeany Daniel		W/pt	SW	21	"	"	100	1550	300	1850

SECTION No. 31

Congressional Township No. , R.

Scale—Forty rods to an inch, or ten rods to a space, Congress Land, which is one mile square for a section.  
Number of acres in this section, according to the United States Survey,



Adams

# COUNTY, INDIANA, 189

Assessor's Plat-Book for Jefferson Township, No.

NAMES OF OWNERS.	Number on Plat.	DESCRIPTION.	Section.	Township.	Range.	Acres.	Hundredths.	Value of Lands.	Value of Improvements.	Value of Lands and Improvements.
Blenbaugh Jacob Sr		pt E/2	SE	22	25	15	28	420	20	440
Do		pt E/2	NE	22	"	"	4	40		40
Do		1/4	SE	22	"	"	40	640		640
Do		E/2 NE	SE	22	"	"	20	320		320
Berron George		1/2 E/2	SW	22	"	"	40	600	40	640
Cabel Fred		1/4 SE	NE	22	"	"	13	200		200
Duer Margaret		1/2 SE	NW	22	"	"	20	280	50	330
Fetter Samuel		SW	SE	22	"	"	40	600	300	900
Do		E/2 SE	SW	22	"	"	20	300		300
Golden Timothy Jr		1/2 1/2	NW	22	"	"	40	600		600
Hiller Jacob		pt 1/2	NE	22	"	"	72	1010	350	1360
Do		1/4 SE	NE	22	"	"	12	170		170
Do		SW	SE	22	"	"	40	480		480
Huffman George Jr		1/4 1/2	NW	22	"	"	60	840	250	1090
Kinney M. D.		SW	SW	22	"	"	40	600		600
Kinney James		1/2 SE	NW	22	"	"	20	<del>280</del>		<del>280</del>
Do		NW	SW	22	"	"	40	525		525
Murphey Patrick		SE	SE	22	"	"	40	700	75	775
Sundamaker Geo D.		pt NE	NE	22	"	"	8	120		120
Toster Jacob		1/2 NW	NW	22	"	"	20	300	50	350

SECTION NO. 22

Congressional Township No. 25, R. 15

Scale—Forty rods to an inch, or ten rods to a space, Congress Land, which is one mile square for a section.  
Number of acres in this section, according to the United States Survey,



160  
150  
140  
130  
120  
110  
100  
90  
80  
70  
60  
50  
40  
30  
20  
10  
1  
10  
20  
30  
40  
50  
60  
70  
80  
90  
100  
110  
120  
130  
140  
150  
160

160  
150  
140  
130  
120  
110  
100  
90  
80  
70  
60  
50  
40  
30  
20  
10  
1  
10  
20  
30  
40  
50  
60  
70  
80  
90  
100  
110  
120  
130  
140  
150  
160



Adams

## COUNTY, INDIANA, 189

Assessor's Plat-Book for

Township, No.

NAMES OF OWNERS.	Number on Plat.	DESCRIPTION.	Section.	Township.	Range.	Acres.	Hundredths.	Value of Lands.	Value of Improvements.	Value of Lands and Improvements.	
Trinity John		1/2 W/2	SW	23	23	15		60	1080	500	1580
Do		E/2	NW	24	"	"		80	1320		1320
Fretters Samuel		W/2 NE	NW	24	"	"		20	300	25	325
Trinity Michael		NE	NE	27	"	"		40	660		660
Kinney Michael		NW	SE	27	"	"		40	600		600
Kinney Pat. M.		E pt	SW	24	"	"		100	1800	500	2300
Kinney James		NW	NW	24	"	"		40	600		600
Knoth Henry		NW cor SW NW	NW	24	"	"		1	20		20
Lewis Harry E.		W/2 SW NE	NE	24	"	"		20	300		300
Lewis Chas. E		E pt S/2 NE	NE	27	"	"		54	815		815
Moran Thomas		NE pt	SE	24	"	"		106	1855	500	2355
Stumps Mary J.		E/2 NW	NE	24	"	"		20	300	75	435
Spangler John		SW	NW	24				39	650	100	750

SECTION NO. 27

Congressional Township No. , R.

Scale—Forty rods to an inch, or ten rods to a space, Congress Land, which is one mile square for a section.  
Number of acres in this section, according to the United States Survey,

