

COUNTY, INDIANA, 189

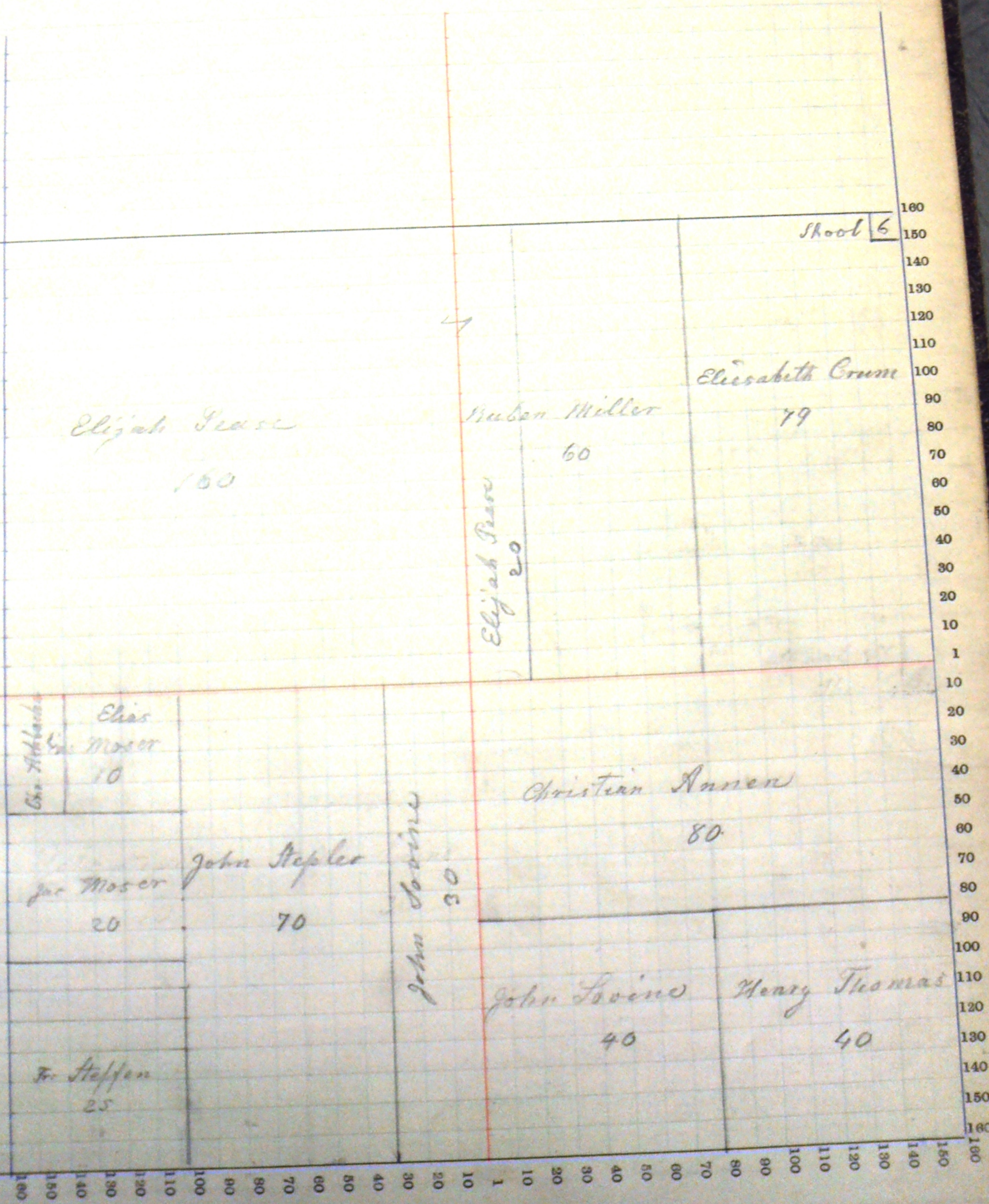
Assessor's Plat-Book for Wickliffe Township, No. _____

NAMES OF OWNERS.	Number on Plat.	DESCRIPTION.	Section.	Township.	Range.	Acres.	Hundredths.	Value of Lands.	Value of Improve-ments.	Value of Lands and Improve-ments.
Sovine John		pt $\frac{1}{2}$ E $\frac{1}{2}$	SW	23	27	13		550	15	
r		SW	SE	-	-	110		730	80	1375
Stepler John		pt $\frac{1}{2}$ W $\frac{1}{2}$	SW	-	-	70		1260	50	1310
Steffen Fred.		pt $\frac{1}{2}$ W $\frac{1}{2}$	SW	-	-	25		470	200	670
Moser Jac. P		pt $\frac{1}{2}$ W $\frac{1}{2}$	SW	-	-	20		360		360
Moser Elias		pt $\frac{1}{2}$ W $\frac{1}{2}$	SW	-	-	10		790		190
Thomas Henry		SE	SE	-	-	40		730	140	870
Annen Christi.		$\frac{1}{2}$	SE	-	-	80		1480	350	1830
Crum Elisabeth		$\frac{1}{2}$	NE	-	-	77		1500	250	1750
Miller Ruben		Ept $\frac{1}{2}$ W $\frac{1}{2}$	NE	-	-	60		1140	250	1390
Pease Elijah		SW	NW	-	-	160		3040	1100	
r		$\frac{1}{2}$ $\frac{1}{2}$ $\frac{1}{2}$	NE	-	-	20		380	30	4550
Ashbacher Christ		pt $\frac{1}{2}$	SW	-	-	5		90		90

SECTION No. 33.

Congressional Township No. 27, R. 13

Scale—Forty rods to an inch, or ten rods to a space, Congress Land, which is one mile square for a section.
 Number of acres in this section, according to the United States Survey,



COUNTY, INDIANA, 189

Assessor's Plat-Book for

Richland

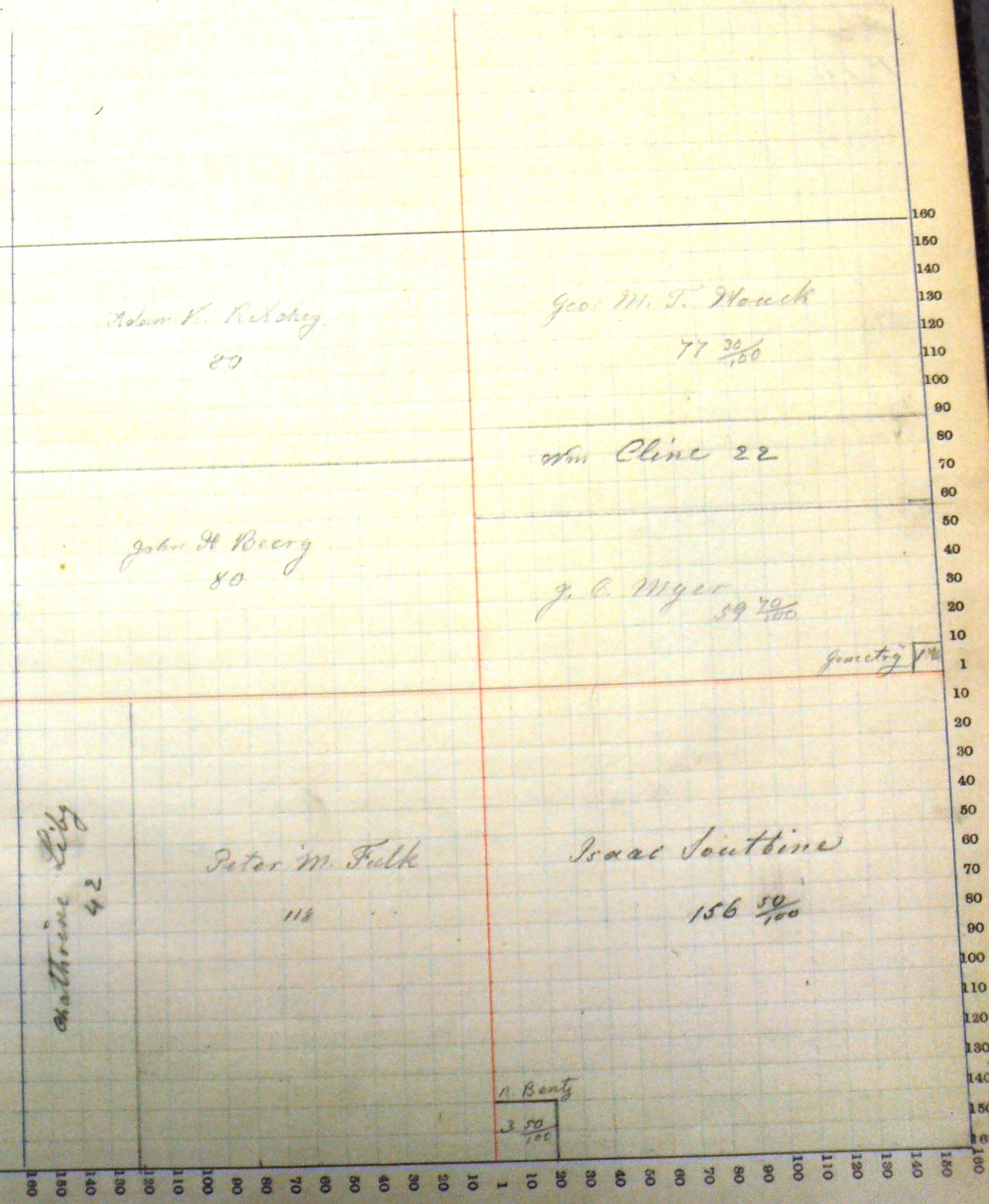
Township, No.

NAMES OF OWNERS.	Number on Plat.	DESCRIPTION.	Section.	Township.	Range.	Acres.	Hundredths.	Value of Lands.	Value of Improvements.	Value of Lands and Improvements.
<i>Liby Chathrine</i>		<i>Wpt</i>	<i>SW</i>	<i>34</i>	<i>27</i>	<i>13</i>	<i>42</i>	<i>740</i>	<i>400</i>	<i>1140</i>
<i>Beery J. H.</i>		<i>1/2</i>	<i>SW</i>	-	-	<i>80</i>		<i>1520</i>	<i>500</i>	<i>2020</i>
<i>Ritchey A. H.</i>		<i>1/2</i>	<i>SW</i>	-	-	<i>80</i>		<i>1520</i>	<i>250</i>	<i>1770</i>
<i>Oline William</i>		<i>Midpt</i>	<i>NE</i>	-	-	<i>22</i>		<i>420</i>	<i>180</i>	<i>600</i>
<i>Fulk P. M.</i>		<i>Ept</i>	<i>SW</i>	-	-	<i>118</i>		<i>2240</i>	<i>275</i>	<i>2515</i>
<i>Bentz Rudolph</i>		<i>SW corner</i>	<i>SE</i>	-	-	<i>8</i>	<i>50</i>	<i>50</i>	<i>25</i>	<i>75</i>
<i>Myer J. C.</i>		<i>Ept</i>	<i>NE</i>	-	-	<i>59</i>	<i>70</i>	<i>1080</i>	<i>310</i>	<i>1390</i>
<i>Soutbine Isaac</i>			<i>SE</i>	-	-	<i>156</i>	<i>50</i>	<i>2930</i>	<i>500</i>	<i>3430</i>
<i>Mauck Geo. M. T.</i>		<i>Ept</i>	<i>NE</i>	-	-	<i>77</i>	<i>30</i>	<i>1465</i>	<i>975</i>	<i>2440</i>

SECTION No. 34.

Congressional Township No. 27, R. 13

Scale—Forty rods to an inch, or ten rods to a space, Congress Land, which is one mile square for a section.
Number of acres in this section, according to the United States Survey,



COUNTY, INDIANA, 189

Assessor's Plat-Book for Northland Township, No. _____

NAMES OF OWNERS.	Number on Plat.	DESCRIPTION.	Section.	Township.	Range.	Acres.	Hundredths.	Value of Lands.	Value of Improve-ments.	Value of Lands and Improve-ments.
Holler Wm.		SW SE	35	27	13	40		720	300	1020
Ashbacher John		N/2 NW	-	-	-	79	75	1580	750	2330
Steele & Lenhart		E/2 SE	-	-	-	80		1500		1500
Stoutenberry Rachl J.		S/2 NW	-	-	-	80		1520	600	2120
Wm Fulk		NE	35	27	13	160		3300	1000	
"		NW SE	-	-	-	40		880	200	5150
Wilge Henry		N/2 SW	-	-	-	80		1450	400	1850
Pease Adam		S/2 SW	-	-	-	80		1520	1100	2620

SECTION No. 35.

Congressional Township No. 27, R. 13

Scale—Forty rods to an inch, or ten rods to a space, Congress Land, which is one mile square for a section.
Number of acres in this section, according to the United States Survey,

North

Church

John H. Sacher

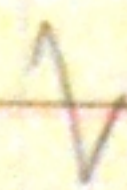
80

Wm Fulk

160

Michael J. Stoutenberg

80



Henry Dilge

80

Wm Fulk

40

Steele & Lombard

80

Adam Pease

80

Wm Adler

40

South

80 80 100 100 120 120 140 140 160 160 180 180 1 1 20 20 30 30 40 40 50 50 60 60 70 70 80 80 90 90 100 100 110 110 120 120 130 130 140 140 150 150 160 160

COUNTY, INDIANA, 189

Assessor's Plat-Book for Rickland Township, No. _____

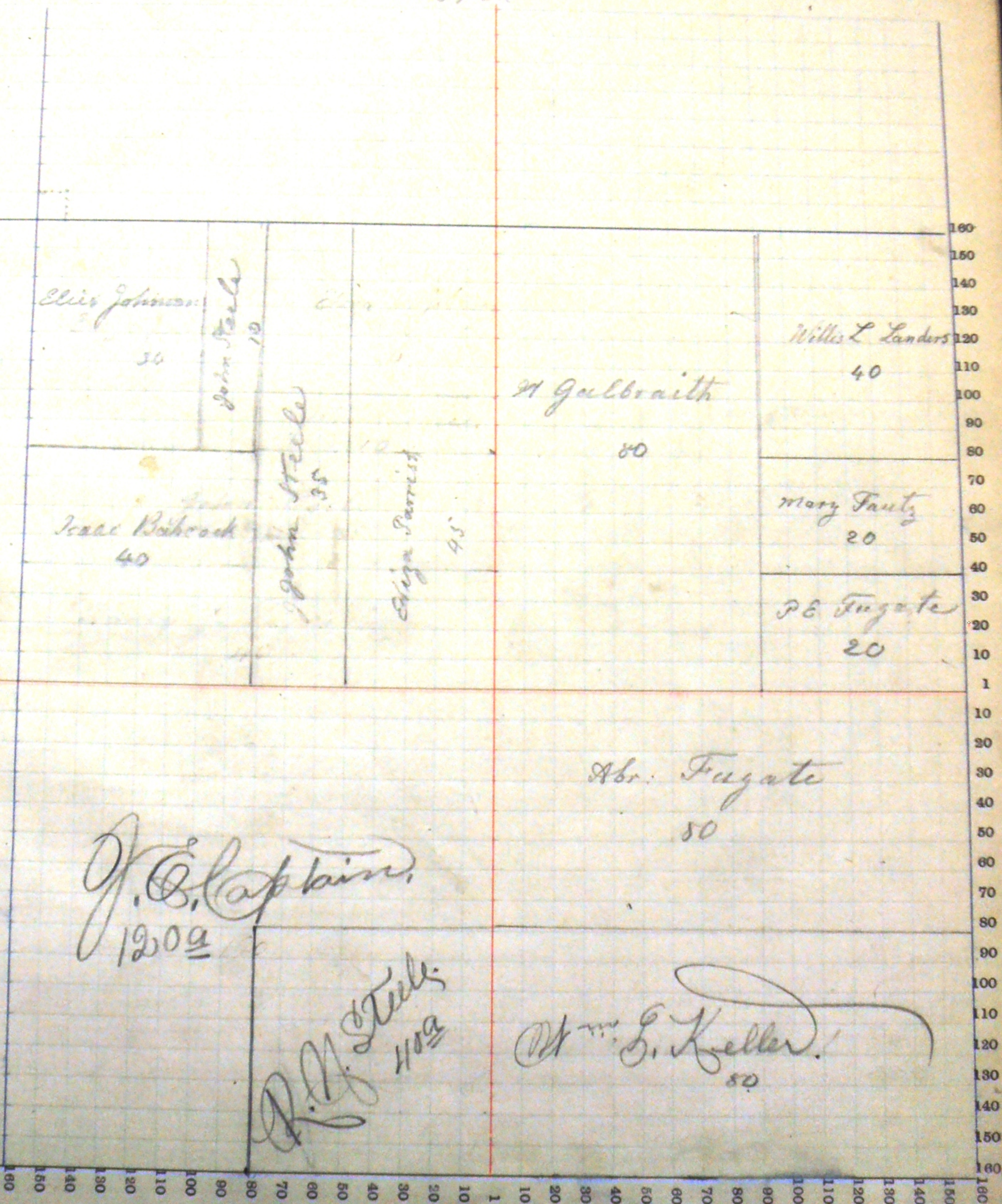
NAMES OF OWNERS.	Number on Plat.	DESCRIPTION.	Section.	Township.	Range.	Acres.	Hundredths.	Value of Lands.	Value of Improvements.	Value of Lands and Improvements.
Faatz Mary		N $\frac{1}{2}$ SE	NE	36	27	13	20	360	15	375
Fugate P. B.		S $\frac{1}{2}$ SE	NE	-	-	-	20	360	15	375
Fugate Abr.		N $\frac{1}{2}$	SE	-	-	-	80	1440	300	1740
Steele & Lenhart			SW	-	-	-	160	3000		3000
Johnson Eliza M.		W $\frac{1}{2}$ NW	NW	36	27	13	30	600	500	1100
Steele John		W $\frac{1}{2}$ E $\frac{1}{2}$	NW	36	-	-	35	700	150	
"		E $\frac{1}{2}$ E $\frac{1}{2}$	NW	-	-	-	10	200	50	1000
Parrish Nancy J.		E $\frac{1}{2}$ E $\frac{1}{2}$	NW	36	-	-	45	900	115	1015
Babcock Isaac		SW	NW	36	-	-	40	680	300	980
Hunt Mahala J.		SE	SE	-	-	-	80	1480	320	1800
Galbraith Henry		W $\frac{1}{2}$	NE	-	-	-	80	1500	250	1750
Landers W. L.		NE	NE	-	-	-	40	750		750

SECTION NO. 36.

Congressional Township No. 27 R. 13

Scale—Forty rods to an inch, or ten rods to a space, Congress Land, which is one mile square for a section.
 Number of acres in this section, according to the United States Survey.

North



South