

Adams

TOWNSHIP, No.

ASSESSOR'S PLAT-BOOK FOR Kirkland

WILSON, HUMPHREYS & CO., LOGANSPORT, MO

NAMES OF OWNERS	No. on Plat	DESCRIPTION	Section	Township	Range	Acres	Hundredths	Value of Lands	Value of Improve-ments	Value of Lands and Improvements
David Studebaker		W/2 se	25	27	13	80		1400		
Saml S Bottenfield		sw	25			159		3020	550	
Isracl D Bright et al		W/2 W/2 nw	25			40		760	200	
Alex Le Brun		se pt se	25			18		300	50	
Harrison Sudduth		pt ne sw	25			20		330	30	
Mason Carpenter		pt se se	25			20		340	10	
do		pt ne se	25			20		330		
Abraham Fugate		W/2 ne	25			75		1300	300	
Hester Weldy		E/2 nw	25			80		1480	300	
Ezra Reber		E/2 ne	25			85		1520	275	
do		E/2 W/2 nw	25			40		725		

SECTION No. 25

CONGRESSIONAL TOWNSHIP No. 27, R. 13

Scale—Forty rods to an inch, or ten rods to a space, Congress Land, which is one mile square for a section.

Number of acres in this section, according to the United States Survey.

David I Bright et al
40

Ezra Heber 40

Hester Weldy
80

Esbe Fugate
75

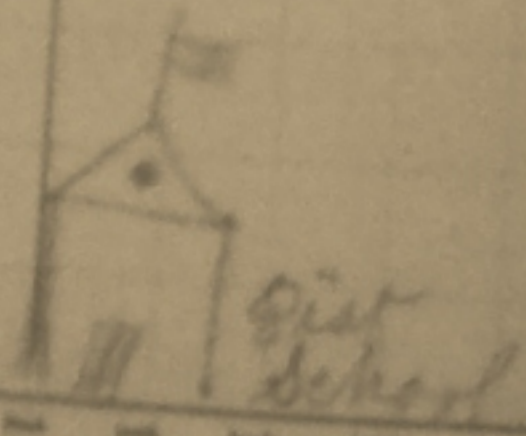
Ezra Heber
85

Saml S Bottenfield
159

David Studebaker
80

Harrison Susan
Sudduth Carpenter
200 20
 $\frac{50}{100} H$

Susan
Carpenter & Alex
20 Johnson
18



100 150 140 130 120 110 100 90 80 70 60 50 40 30 20 10 1 10 20 30 40 50 60 70 80 90 100 110 120 130 140 150 160

Adams


TOWNSHIP, No.

ASSESSOR'S PLAT-BOOK FOR Kirkland

NAMES OF OWNERS	No. on Plat	DESCRIPTION	Section	Township	Range	Acres	Hundredths	Value of Lands	Value of Improve-ments	Value of Lands and Improvements
Geo M J Houch		pt nw sw	26	27	13	10		180		
John Burket		se nw	26			40				
do		pt ne sw	26			14	50			
do		pt nw sw	26				50	920	700	
Joel Neenschwander		pt sw sw	26				50	20	50	
Christian Helmrick		pt nw sw	26			11		190	35	
Henry Hilgeman		sw nw	26			40		720	460	
Effie Stoutenbury		pt w/2 sw	26			10		180	180	
Markus Jahn		pt w/2 sw	26			80		1510	480	
Fredman Voigt		pt se	26			66		1250	550	
David S. Sorine		pt e/2 sw	26			28		500	600	
do		pt sw sw	26			20		300		
Rebecca Brown		pt ne sw	26			40				
James D Brown		se nw	26			20		1050	250	
do do		pt ne ne	26			80		1480	550	
James D Hoffman		s/2 se	26			80		1540	400	
H. J. Diehl		w/2 ne	26			20		380		
Elizabeth Hoover		pt ne ne	26			40		720	130	
Mary E Ward		ne nw	26			40		720		
Peter M Fulk		nw nw	26			40				

SECTION No. 26
 CONGRESSIONAL TOWNSHIP No. 27, R. 13

Scale—Forty rods to an inch, or ten rods to a space, Congress Land, which is one mile square for a section.
 Number of acres in this section, according to the United States Survey.



Adams

COUNTY, INDIANA, 1899

ASSESSOR'S PLAT-BOOK FOR Kirkland

TOWNSHIP, No.

WILSON, HUMPHREYS & CO., LOGANSPORT, IN.

NAMES OF OWNERS	No. on Plat	DESCRIPTION	Section	Township	Range	Acres	Hundredths	Value of Lands	Value of Improve-ments	Value of Lands and Improvements
V D Bell		sw	27	27	13	160		3040	1100	
V S Pease		W/2 W/2 se	27			40		760	50	
Elizabeth and Josie Irene Yager		E/2 W/2 se	27			40		760	600	
Reuben Breiner		W/2 nw	27			80		1350	400	
Gustave Yager		W/2 ne	27			80		1440	640	
do		E/2 E/2 nw	27			40		700		
Henry Hilgeman		se ne	27			40		700		
Stephen Kistler		E/2 se	27			80		1500	300	
Geob Scherry		ne ne	27			40		730		
Geo W Brown		W/2 E/2 nw	27			40		700	175	

SECTION No. 27

CONGRESSIONAL TOWNSHIP No. 27, R. 13

Scale—Forty rods to an inch, or ten rods to a space, Congress Land, which is one mile square for a section.

Number of acres in this section, according to the United States Survey.

Reuben Breiner
80

Geo W Brown 40

Eustace Yager 40

Eustace Yager
80

Jacob Scherry
40

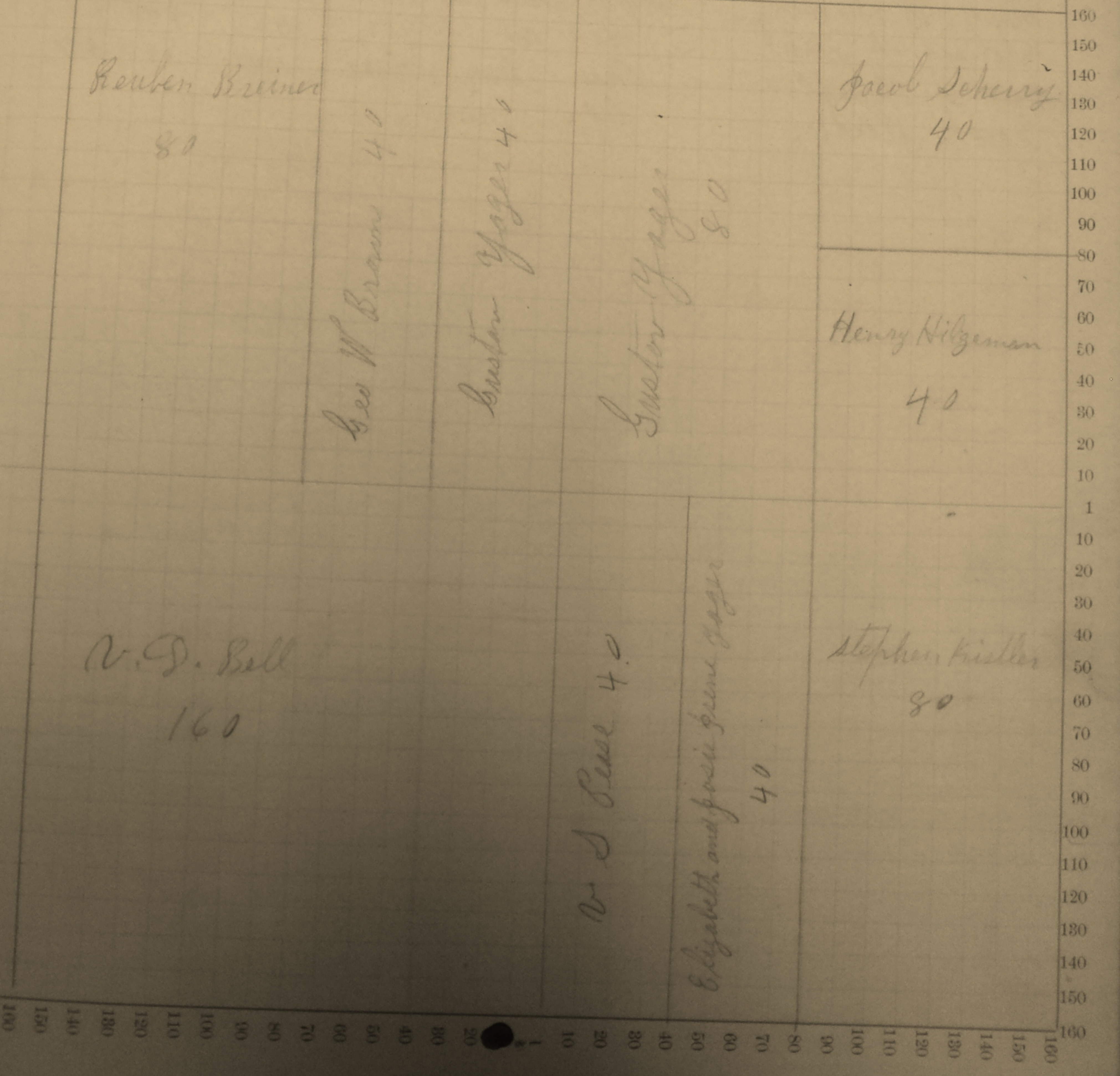
Henry Hilgeman
40

N. D. Bell
160

W. S. Reese 40

Elizabeth and Josie Greene Yager
40

Stephen Krieller
80



SECTION No. 28

CONGRESSIONAL TOWNSHIP No. 27, R. 13

Scale—Forty rods to an inch, or ten rods to a space, Congress Land, which is one mile square for a section.

Number of acres in this section, according to the United States Survey.

