

Adams

County, Indiana, 1880.


Assessor's Plat-Book for *Geneseo*Township, No. *13*

NAMES OF OWNERS.	Number on Plat.	DESCRIPTION.		Section.	Township.	Range.	Acres.	Hundredths.	Value of Lands.	Value of Improvements.	Value of Lands and Improvements.
Worthington Silas	13	N ₂	E ₂	13	26	14	80	640	80	720	
223 Nancy	"	E _{1/2}	N ₂	"	"	"	80	640	70	710	
Jacoby Galata	"	N ₂	E _{1/2}	"	"	"	40	340	60	400	
Demer W. S.	"	1/4	E _{1/2} N ₂	"	"	"	20	160	20	180	
Sackett Joseph S.	"	1/4	E _{1/2} N ₂	"	"	"	20	160	12	172	
Joseph S.	"	E _{1/2}	E _{1/2} N ₂	"	"	"	40	320	20	340	
Baker Jacob	"	N ₂	E _{1/2}	"	"	"	40	280		280	
Ray Levi	"	N ₂	E _{1/2}	"	"	"	80	660	120	780	
" " "	"	N ₂	E _{1/2}	"	"	"	80	660		660	
" John W.	"	E _{1/2}	N ₂	"	"	"	80	660	35	695	
" " "	"	E _{1/2}	N ₂	"	"	"	80	660	300	960	
							640	5180			

X
Section No. 13

Congressional Township No. 26, N., R. 14 E.

SCALE:—Forty rods to an inch, or ten rods to a space, Congress Land, which is one mile square for a section.
Number of acres in this section according to the UNITED STATES Survey



Adams

County, Indiana, 1880.

Assessor's Plat-Book for

General


Township, No. 14

NAMES OF OWNERS.	Number on Plat.	DESCRIPTION.		Section.	Township.	Range.	Acres.	Hundredths.	Value of Lands.	Value of Improve-ments.	Value of Lands and Improve-ments.
2 Kerr J. W.	14	NE	NE	14	26	14	40	340	60	400	
Ballou N. C.	"	NW	NE	"	"	"	40	340		340	
x Dougherty A. B.	"	SE	NE	"	"	"	40	320	60	x 380	
Ballou John	"	SW	NE	"	"	"	40	360		360	
Chambers Clara	"	NE	NW	"	"	"	80	700		700	
"	"	NE	NW	"	"	"	40	320		320	
Harris J. J.	"	SW	SW	"	"	"	160	1280	200	1480	
Stull Joseph	"	NE	SE	"	"	"	80	640	80	720	
Donard J. W.	"	SE	SE	"	"	"	40	360	280	640	
x Dougherty A. B.	"	NE	SE	"	"	"	40	320	40	360	
Thimble E. J. & A. C.	"	SE	NW	"	"	"	40	320		x 320	
Donard J. W.	"	NE	SE	"	"	"	80	640	80	720	
							640	5300			

Section No. 19

Congressional Township No. 26, N., R. 17 E.

SCALE:—Forty rods to an inch, or ten rods to a space, Congress Land, which is one mile square for a section.
Number of acres in this section according to the UNITED STATES Survey



Clara Saunders
+

W. C. Pyrie
Joseph Ballou
G. J. Hager

~~John~~ Leinin
John Ballou
+
Eff. 9/24

A. B. Dougherty
+

W. B. Dougherty
+

J. P. Harrie
+

Joseph
Shred
+

G. W. Murphy
J. M. Donart
+ 40

100 100 100 100 100 100 100 100 100 100
90 90 90 90 90 90 90 90 90 90
80 80 80 80 80 80 80 80 80 80
70 70 70 70 70 70 70 70 70 70
60 60 60 60 60 60 60 60 60 60
50 50 50 50 50 50 50 50 50 50
40 40 40 40 40 40 40 40 40 40
30 30 30 30 30 30 30 30 30 30
20 20 20 20 20 20 20 20 20 20
10 10 10 10 10 10 10 10 10 10
1 1 1 1 1 1 1 1 1 1

Adams


County, Indiana, 1880.

Assessor's Plat-Book for *Yonroe*

Township, No. 15-

NAMES OF OWNERS.	Number on Plat.	DESCRIPTION.	Section.	Township.	Range.	Acres.	Hundredths.	Value of Lands.	Value of Improvements.	Value of Lands and Improvements.
Huffman E. A. John	B	N ^w N ^e	15	26	14	100		850	140	1500
Danner D.	"	E ^{pt} - E ^{pt} - N ^e	"	"	"	40		320	20	340
Crick M. J.	"	W ^{pt} - E ^{pt} - N ^e	"	"	"	20		140		140
Martin James R.	"	W ² N ^w	"	"	"	80		700	100	800
Estlin J. R.	"	E ² N ^w	"	"	"	80		700		700
Dahn George.	"	W ² N ^e S ^w	"	"	"	40		330	20	370
Wisner W. C.	"	E ² N ^e S ^w	"	"	"	40		330	20	370
" Orman	"	E ² S ^w	"	"	"	80		680	60	740
Keffey David	"	E ² S ^e	"	"	"	80		720	100	820
Dunn Caroline	"	W ² S ^e	"	"	"	80		560	10	570
						640		5370		

SCALE.—Forty rods to an inch, or ten rods to a space, Congress Land, which is one mile square for a section.
Number of acres in this section according to the UNITED STATES Survey



Adams

County, Indiana, 1880.

Assessor's Plat-Book for

Yoursell

Township, No. 16

NAMES OF OWNERS.	Number on Plat.	DESCRIPTION.		Section.	Township.	Range.	Acres.	Hundredths.	Value of Lands.	Value of Improvements.	Value of Lands and Improvements.
Smith R. C.	16	E 1/2	N 1/2	16	26	4	85	780	200	980	
Trick Wm	"	N 1/2	N 1/2	"	"	"	33	280	60	340	
Stockwell David	"	SW	N 1/2	"	"	"	40	320	20	340	
Briser John W.	"	E 1/2	N 1/2	"	"	"	8 15	40	10	50	
Trick Daniel	"	E 1/2	N 1/2	"	"	"	80	700	100	800	
" John	"	SW	N 1/2	"	"	"	40	320	70	420	
" John	"	SW	N 1/2	"	"	"	40	320	60	380	
Coffman Jacob	"	SW	SW	"	"	"	85	640	40	680	
Felt Joseph	"	SW	SW	"	"	"	45	340	40	380	
Kerichy P D	"	SE	SW	"	"	"	45	360	60	420	
Do	"	SW	SE	"	"	"	40	300	40	340	
Joseph	"	NW	SE	"	"	"	45	250	20	300	
Asher George	"	SE	SE	"	"	"	40	320	140	460	
Baker Owen	"	NE	SE	"	"	"	45	320	20	340	
							638	5380			

Section No. 16

Congressional Township No. 26 N., R. 14 E.

SCALE—Fifty rods to an inch, or ten rods to a space, Congress Land, which is one mile square for a section.
Number of acres in this section according to the UNITED STATES SURVEY

