

Adams

County, Indiana, 1880.


Assessor's Plat-Book for *Younce* Township, No. *13*

NAMES OF OWNERS.	Number on Plat.	DESCRIPTION.	Section.	Township.	Range.	Acres.	Hundredths.	Value of Lands.	Value of Improvements.	Value of Lands and Improvements.
Roche Wm W.	17	NE	17	26	14	160		1280		1280
Wutz Georg.	"	NW	"	"	"	160		1280		1280
Hora Jacob	"	W/2	"	"	"	80		080	50	765
Schwartz Jacob	"	E/2	"	"	"	80		720	100	820
Caughey Lewis	"	SE	"	"	"	160		1400		1400
						640		5360		

X
Section No. 14

Congressional Township No. 26, N. R. 14 E.

SCALE:—Forty rods to an inch, or ten rods to a space, Congress Land, which is one mile square for a section.
Number of acres in this section according to the UNITED STATES Survey



Adams

County, Indiana, 1880.

Assessor's Plat-Book for

Grove

Township, No. 18

NAMES OF OWNERS.	Number on Plat.	DESCRIPTION.	Section.	Township.	Range.	Acres.	Hundredths.	Value of Lands.	Value of Improvements.	Value of Lands and Improvements.
Sherrin. M. E.	18	N ^o	18	26	14	160		800		800
Allman. Peter	"	N ^o	"	"	"	80		360	40	600
"	"	E ^o	"	"	"	40		280		280
"	"	W ^o	"	"	"	80		640	100	740
Sturmond Saml.	"	N ^o	"	"	"	40		280		280
Sawbecker. A W	"	pt W ^o	"	"	"	57		470		470
Hilt. Jacob	"	Mid pt	"	"	"	30		310		310
Coffman John	"	3 E ^o	"	"	"	66		460	120	580
Jew Oliver	"	E ^o	"	"	"	40		320	36	350
Newstam Benj	"	N ^o	"	"	"	40		320	20	340
Benjamin J. J.	"	pt - W				635		4340		


Section No. 18

2/160
53 1/2
2/160
104

Congressional Township No. 26, N., R. 14 E.

SCALE:—Forty rods to an inch, or ten rods to a space, Congress Land, which is one mile square for a section.
Number of acres in this section according to the UNITED STATES Survey

31 20
26 1/2
52
33



Adams

County, Indiana, 1880.


Assessor's Plat-Book for *Yoursell*Township, No. *19*

NAMES OF OWNERS.	Number on Plat.	DESCRIPTION.	Section.	Township.	Range.	Acres.	Hundredths.	Value of Lands.	Value of Improvements.	Value of Lands and Improvements.
Krusbaum J. P.	19	1/2 NE	19	26	14	80	640	100	740	
" "	"	1/2 SE	"	"	"	80	160		160	
Musser Jacob	"	1/2 NW	"	"	"	80	640	100	740	
Stauffor David	"	1/2 SW	"	"	"	80	640	240	880	
Shouldner John J	"	1/2 SW	"	"	"	80	560	40	600	
Maslin James	"	1/2 SE	"	"	"	80	680	100	780	
Kotner Charles	"	1/2 SE	"	"	"	80	720	200	920	
Musser Jacob	"	1/2 SE NW	"	"	"	20	160		160	
Ellenburger Henry	"	1/2 NE	"	"	"	80	640	100	740	
Grady V. P.	"	1/2 NW	"	"	"	40	320		320	
						640	5160			

Section No. 19

Congressional Township No. 26, N., R. 14 E.

SCALE:—Forty rods to an inch, or ten rods to a space, Congress Land, which is one mile square for a section.
 Number of acres in this section according to the UNITED STATES SURVEY



Adams County, Indiana, 1880.

Assessor's Plat-Book for Yours Township, No. 20,

NAMES OF OWNERS.	Number on Plat.	DESCRIPTION.	Section.	Township.	Range.	Acres.	Hundredths.	Value of	Value of	Value of
								Lands.	Improvements.	Lands and Improvements.
Lorichy Joseph	20	N ₂	N ₆	20	26	14	80	720	120	840
Shawtz J. S. J.	"	E _{1/2}	N ₆	"	"	"	80	720		720
" Joseph	"	N ₂	N _W	"	"	"	80	720	180	900
Baumgartner Abe.	"	E _{1/2}	N _W	"	"	"	80	700	200	900
Mastin Frank	"	N ₂	E _W	"	"	"	80	720	140	860
Loong James	"	E _{1/2}	E _W	"	"	"	80	720	100	820
Storler John	"		E ₆	"	"	"	160	1440		1440
							<u>640</u>	<u>5740</u>		

X
Section No. 20

Congressional Township No. 26, N., R. 14 E.

SCALE:—Forty rods to an inch, or ten rods to a space, Congress Land, which is one mile square for a section.
Number of acres in this section according to the UNITED STATES Survey

160
150
140
130
120
110
100
90
80
70
60
50
40
30
20
10
1
10
20
30
40
50
60
70
80
90
100
110
120
130
140
150
160

+
40
Magelin James
Joseph
Dichty
Swartz Jacob

Joseph Schwartz
~~Swartz Joseph~~
160 acres
|||||

x
Baumgartner Abe

~~J. V. J. Swartz~~

Magelin Frank
+

James Long
+

40 acres
+
Dobson John
40 47
Swartz Daniel + Joel

160
150
140
130
120
110
100
90
80
70
60
50
40
30
20
10
1
10
20
30
40
50
60
70
80
90
100
110
120
130
140
150
160