Adams COUNTY, INDIANA, 189

Assessor's Plat-Book for Washington Township, No. 27

NAMES OF OWNERS.	Number on Plat.	DESCRIPTION.	Section.	Township.	Range.	Acres.	Hundredths.	Value of Lands.	Value of Improvements.	Value of Lands and Improvements.
Hellem Joseph		N½ NE NE.	34	27	14	20		333	35	390
Hendricks Ellen		SW NW	"	"	"	40		700	50	750
Thompson Howard		S part E½ NE.	"	"	"	60		1000	60	1060
"Spuller" Albert		W½ NE	"	"	"	40		670	325	995
" " "		N½ SE	"	"	"	80		1380		1380
" " "		SE SE	"	"	"	80		1280	150	1430
" " "		SE SE	"	"	"	40		640	50	690
Haggard John		E½ NW	"	"	"	80		1300	225	1525
Tricker Martha		NW . NW	"	"	"	39		690	275	965
Tetters Christian		N½ SW	"	"	"	80		1410	250	1660
Studabaker David		S½ SW	"	"	"	80		1400	60	1460

SECTION No. 34

Congressional Township No. 27, R. 14

Scale—Forty rods to an inch, or ten rods to a space, Congress Land, which is one mile square for a section.
Number of acres in this section, according to the United States Survey,

Zwicker Martha
39

Haggard John
80

Hellem Joseph
70

Hendricks Ellen
40

Not Finished

80

Thompson Howard
100

Fetters Chris—
80

Studebaker David
80

Spuller Albert
80

40

Adams COUNTY, INDIANA, 189

Assessor's Plat-Book for Washington Township, No. ~~27~~ 28

NAMES OF OWNERS.	Number on Plat.	DESCRIPTION.	Section.	Township.	Range.	Acres.	Hundredths.	Value of Lands.	Value of Improvements.	Value of Lands and Improvements.
~~Studabaker David~~		~~part Sec SW~~	~~34~~ 34	~~28~~ 28	~~14~~ 14	~~62.45~~		~~2495~~	~~1400~~	~~3895~~
Meiber John		part W/2 SW	"	"	"	42	79	1710	100	1810
Fuhrman Emma		Lot. No 1	"	"	"	1	39	60	10	70
" " "		Lot No 2	"	"	"	1		80	10	90
Fuhrman Ida		Lot No 3	"	"	"	2		80	10	90
Schmitz Emanuel		Lot No 4	"	"	"	2		120	400	520
Fuhrman Henry C		Lot No 5	"	"	"	6	61	365	600	965
Fuhrman John M.		Lot no 6	"	"	"	3		120	15	135
Dorwin Thomas J.		E/2 part SE	"	"	"	40		1120	100	1220
Patterson & Piller		part E part E part SW	"	"	4	2	15	50	175	225
Tonnelier Nicholas		part SW	"	"	"	44	90	1400	500	1900
Zimmerman Isaac W		E part S/2 SE	"	"	"	33	20	1150	50	1200
Robinson Ellen		S/2 NW	"	"	"	16	6	600	500	1100
1/3 of 5 acres for life		1/3 of 5 acres pt S/2 NW	"	"	"	1	66	75	10	85
Gilley & Co		Mide 2/3 of acres pt S/2 NW	"	"	"	3	34	140	50	190
Bowers John S.		part S part NW	34	28	14	5		150	50	200

SECTION No. 34

Congressional Township No. 28, R. 14

Scale—Forty rods to an inch, or ten rods to a space, Congress Land, which is one mile square for a section
Number of acres in this section, according to the United States Survey,

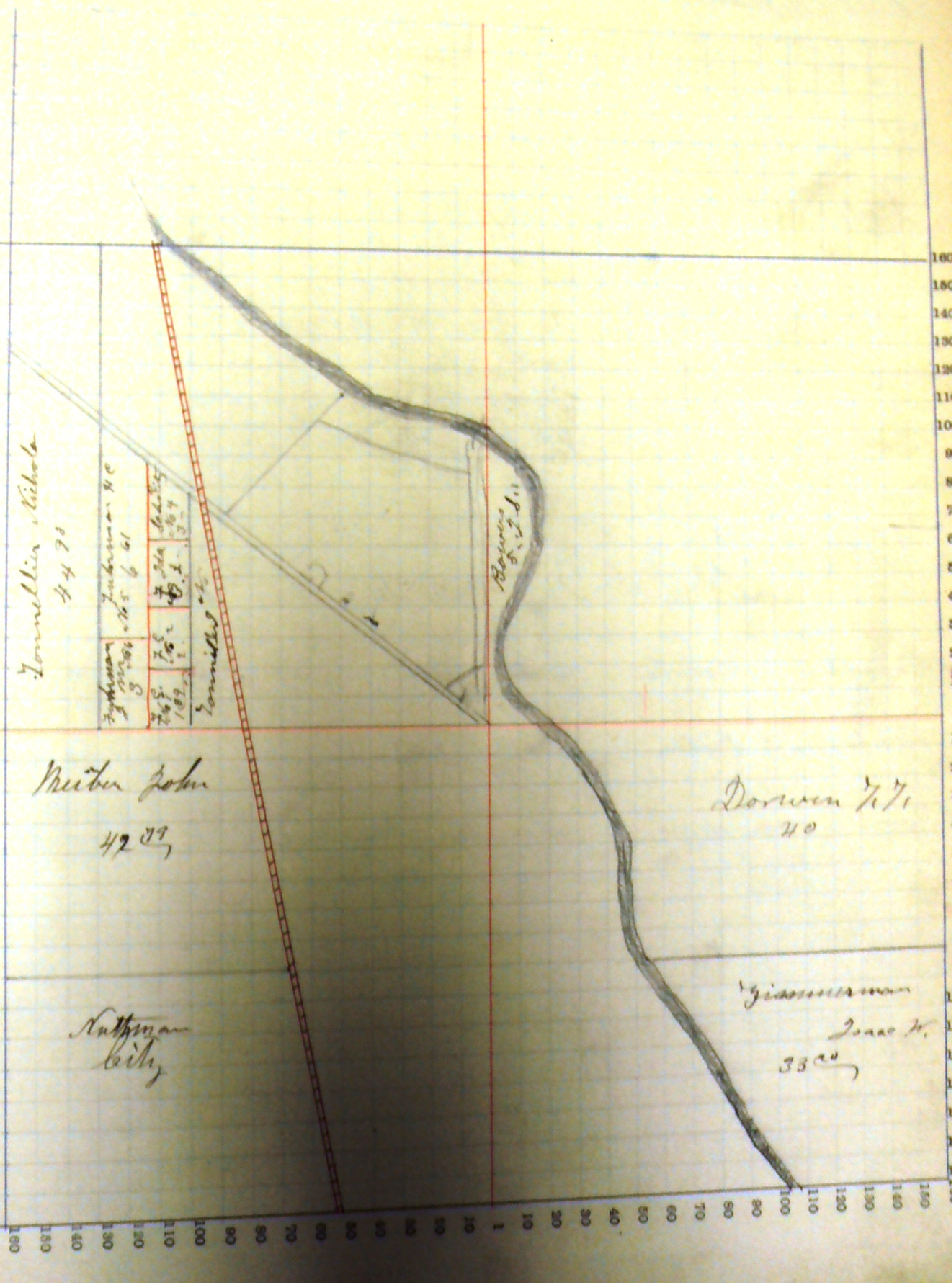

Adams COUNTY, INDIANA, 189

Assessor's Plat-Book for Washington Township, No. 27

NAMES OF OWNERS.	Number on Plat.	DESCRIPTION.	Section.	Township.	Range.	Acres.	Hundredths.	Value of Lands.	Value of Improvements.	Value of Lands and Improvements.
Hendricks O. J.		N½ NE.	35	27	14	78		1315	225	1540
Barber Willian		S½ NE.	"	"	"	80		1345	200	1545
Myers Killson		pt N½ SE	"	"	"	70		1190	75	1265
Hahn Jacob		SE cor S½ SW	"	"	"	5		90	15	105
Tabler Mary E.		pt S½ SW	"	"	"	75		1275	175	1450
" " "		S½ NE	"	"	"	80		1350	175	1525
Thomas Mathias		N½ N½ SW	"	"	"	40		675	200	875
Longenberger Jacob		S½ N½ SW.	"	"	"	40		675	300	975
" " " " "		SW cor N½ SE	"	"	"	10		160	—	160
Blosson James A.		E½ SW SE	"	"	"	20		340	20	360
Blossom J. M.	"	SE SE	"	"	"	40		640	150	430
Blossom B. F.		W½ SW SE.	"	"	"	20		340	—	340
Hellen Joseph	"	NW NW	"	"	"	40		710	400	1110
Archer Lusom		NE NW	"	"	"	40		710	60	770

SECTION No. 35

Congressional Township No. 27, R. 14

Scale—Forty rods to an inch, or ten rods to a space, Congress Land, which is one mile square for a section.
Number of acres in this section, according to the United States Survey,

Hendricks W. D.
40

Hellem Joseph
40

Archer
Hugan
40

Hendricks O. J.
78

School House

Tabler Mary E.
80

Barber William
80

Thomas Mathias
40

Meyers Wilson
70

Longenberger Jacob
50

Tabler Mary E.
75

Blossom
B. F.
20

Blossom
J. Anna.
20

Blossom
J. M.
40

Hahn Jacob
5

COUNTY, INDIANA, 189

Assessor's Plat-Book for Washington Township, No. 38

NAMES OF OWNERS.	Number on Plat.	DESCRIPTION.	Section.	Township.	Range.	Acres.	Hundredths.	Value of Lands.	Value of Improvements.	Value of Lands and Improvements.
Studabaker David		part W½ SW	35	28	1W	62	40	349	1400	3849
Kiel William P.		N½ NE SW	"	"	"	20		700	300	1300
" " "		N½ NW SE	"	"	"	18	10	600	—	600
" " "		part NE NW	"	"	"	3		45		45
The Decatur Creamery		part W½ SW	"	"	"	1	55	50	400	460
Stule Eli W.		N part SE SE	"	"	"	5		200	100	300
" " "		N½ SW SE	"	"	"	20		800	300	1100
" " "		E½ S½ NE SW	"	"	"	10		400	100	500
" " "		W½ S½ NW SE	"	"	"	4		280	50	330
" " "		E part SE SW	"	"	"	53	50	2500	500	3000
" " "		E part NW SE	"	"	"	13	75	530	15	545
		part N½ NW SE	"	"	"	1	90	60	—	60
Steele Polly		E½ SE								
" "		S½ SW SE	"	"	"	80		3200	600	3800
			"	"	"	20		800	50	850
~~Tannellier Nicholas~~		~~part SW~~	"	"	"	~~44~~	~~80~~	~~1400~~	~~600~~	~~1900~~
~~Patterson & Pitts~~		~~part E part E part SW~~	"	"	"	~~1~~	~~00~~	~~50~~	~~150~~	~~200~~
Zimmerman Isaac		part SW SW	"	"	"	1		100	600	700

SECTION NO. 35

Congressional Township No. 28, R. 14

Scale—Forty rods to an inch, or ten rods to a space, Congress Land, which is one mile square for a section.
Number of acres in this section, according to the United States Survey,

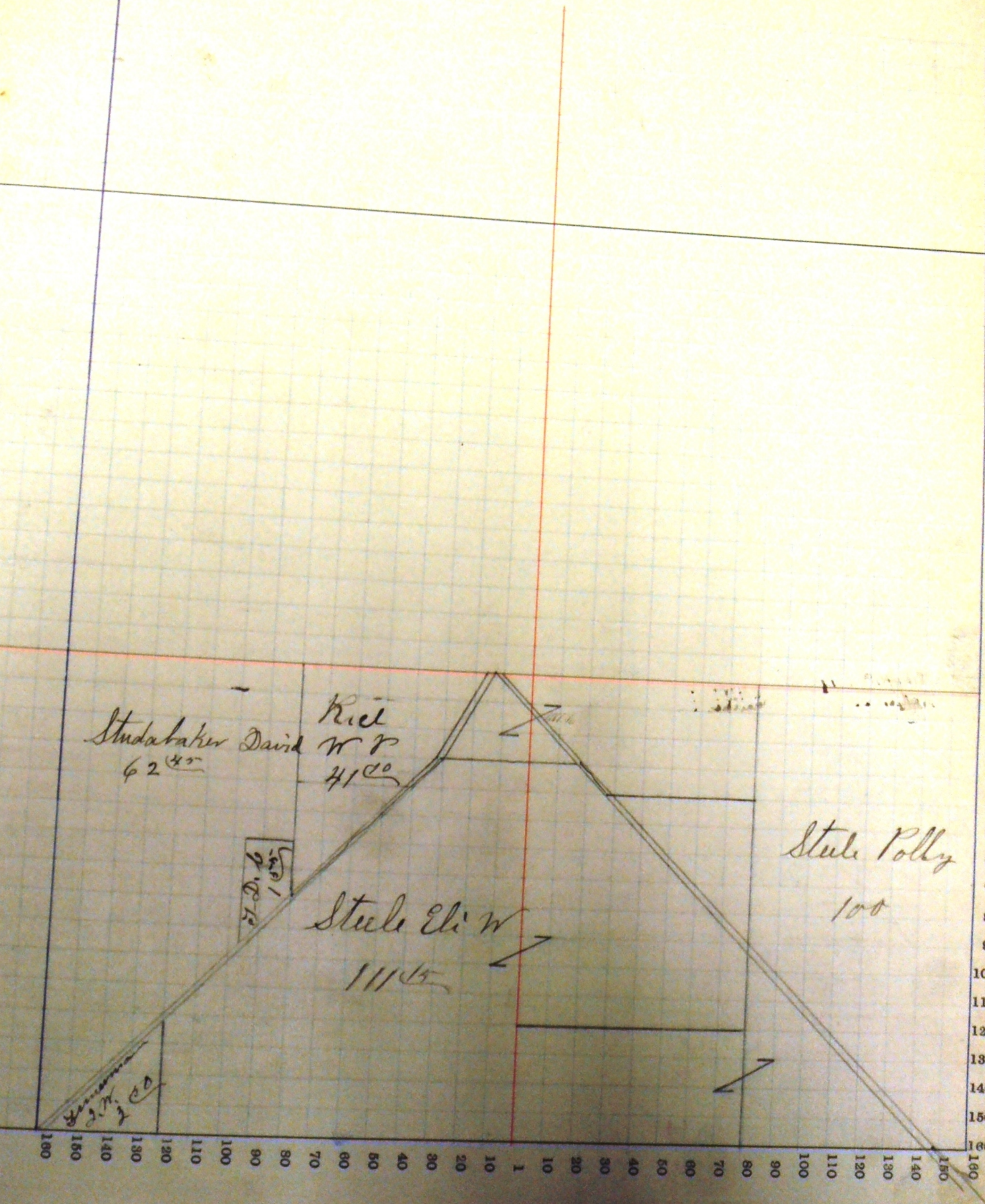

Adams COUNTY, INDIANA, 189

Assessor's Plat-Book for Washington Township, No. 27

NAMES OF OWNERS.	Number on Plat.	DESCRIPTION.	Section.	Township.	Range.	Acres.	Hundredths.	Value of Lands.	Value of Improvements.	Value of Lands and Improvements.
Fristo James, N.		N/2 NW	36	27	14	80		1350	250	1600
Tucker Richard		N/2 SE.	"	"	"	80		1280	175	1455
Cook Elma		E/2 SW	"	"	"	80		1280	200	1480
Tucker James H.		S/2 NW	"	"	"	80		1345	100	1445
Trout D. G. M.		NE.	"	"	"	160		2760	40	2800
Jacob J. M.		S/2 SE	"	"	"	80		1345	100	1445
Nuttman J. D.		W/2 SW	"	"	"	80		1400	—	1400

SECTION No. 36

Congressional Township No. 27, R. 14

Scale—Forty rods to an inch, or ten rods to a space, Congress Land, which is one mile square for a section.
Number of acres in this section, according to the United States Survey.